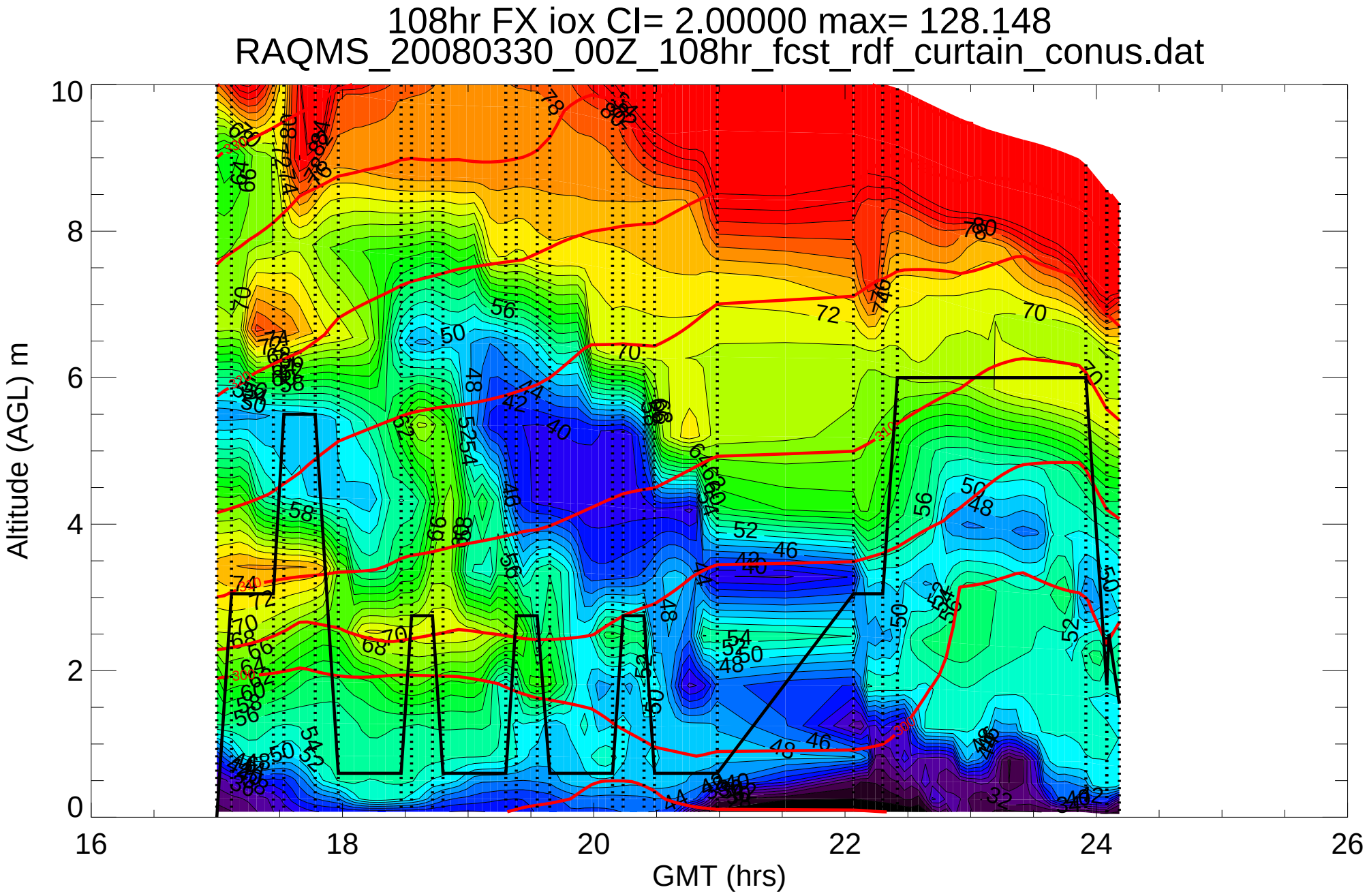
108hr FX iox CI= 2.00000 max= 128.148
RAQMS_20080330_00Z_108hr_fcst_rdf_curtain_conus.dat
Altitude (AGL) m
GMT (hrs)
0
2
4
6
8
10
16
18
20
22
24
26

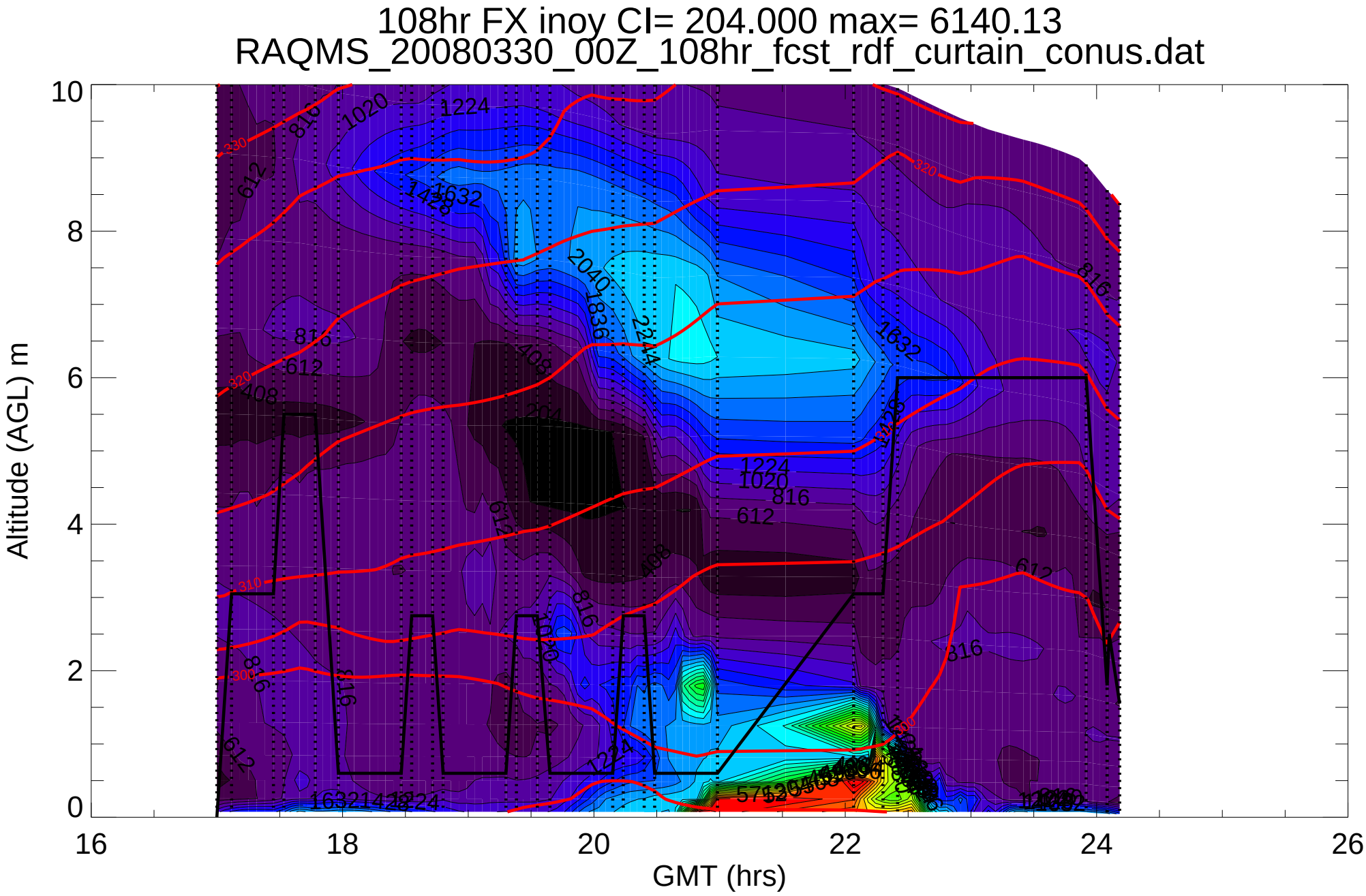
108hr FX inoy CI= 204.000 max= 6140.13
RAQMS_20080330_00Z_108hr_fcst_rdf_curtain_conus.dat
Altitude (AGL) m
GMT (hrs)
0
2
4
6
8
10
16
18
20
22
24
26

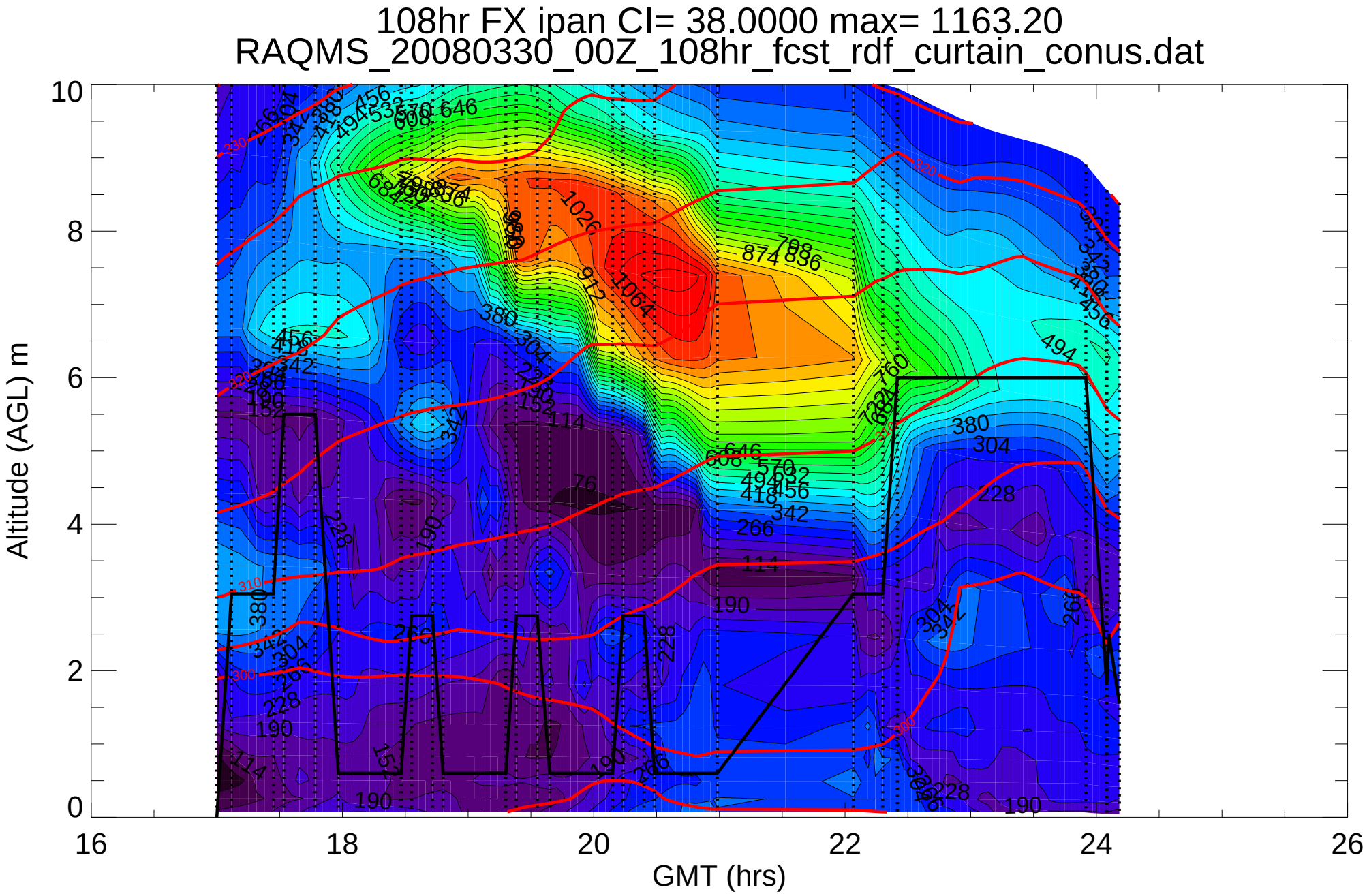
108hr FX ipan CI= 38.0000 max= 1163.20
RAQMS_20080330_00Z_108hr_fcst_rdf_curtain_conus.dat
Altitude (AGL) m
GMT (hrs)
0
2
4
6
8
10
16
18
20
22
24
26

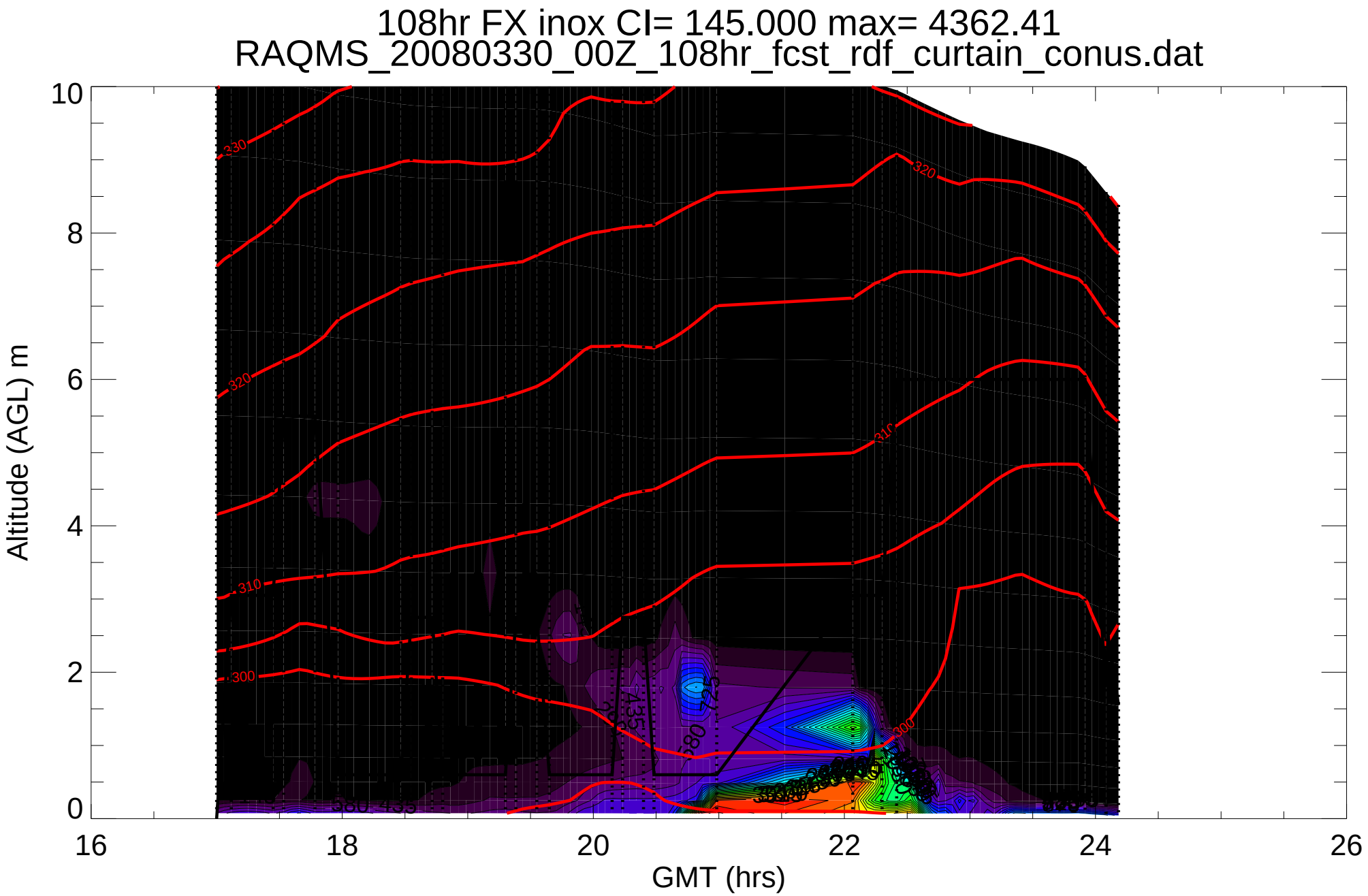
108hr FX inox CI= 145.000 max= 4362.41
RAQMS_20080330_00Z_108hr_fcst_rdf_curtain_conus.dat
Altitude (AGL) m
GMT (hrs)
0
2
4
6
8
10
16
18
20
22
24
26
330
320
310
300

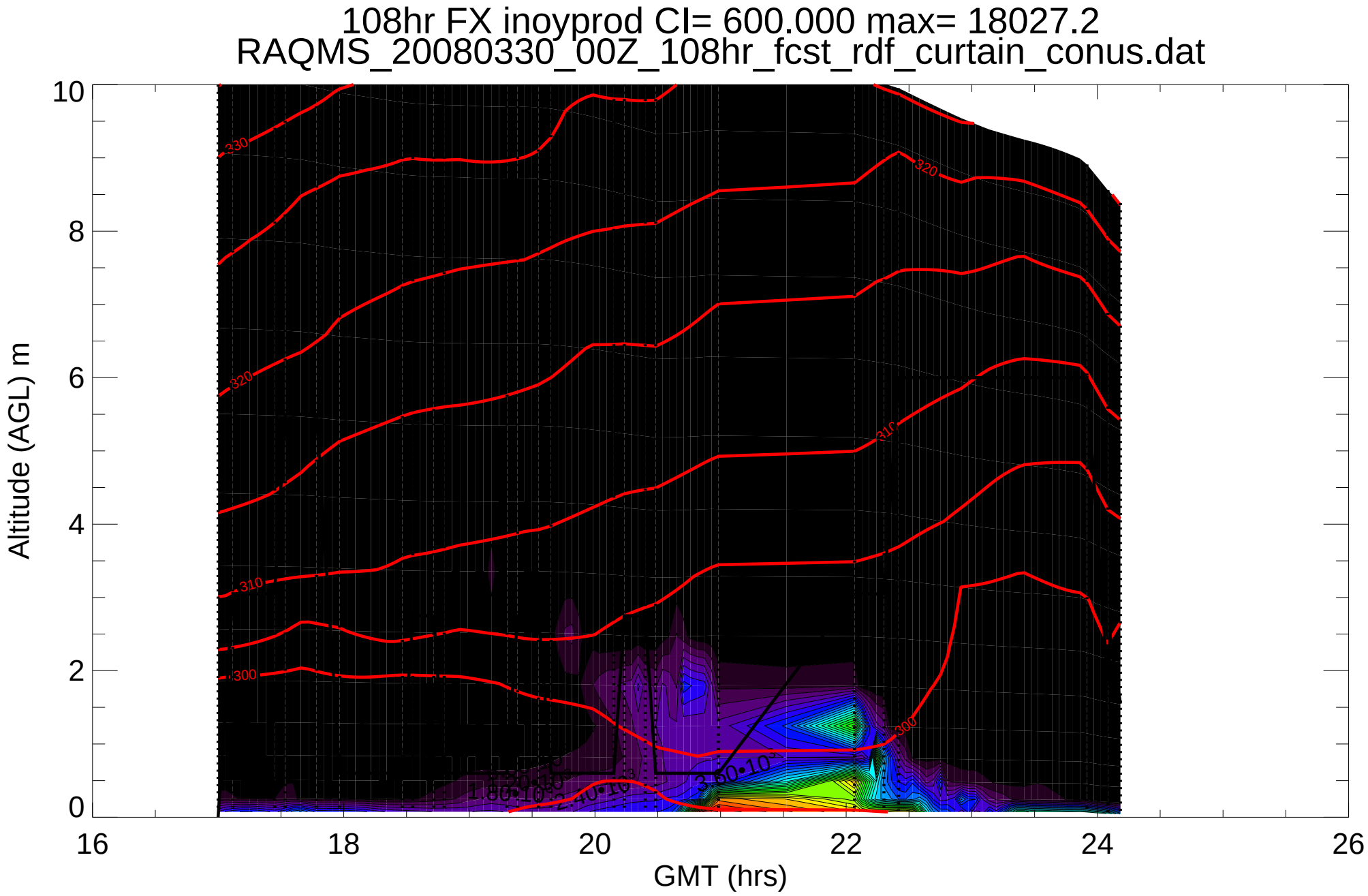

108hr FX inoyprod CI= 600.000 max= 18027.2
RAQMS_20080330_00Z_108hr_fcst_rdf_curtain_conus.dat
Altitude (AGL) m
GMT (hrs)
0
2
4
6
8
10
16
18
20
22
24
26
330
320
310
300

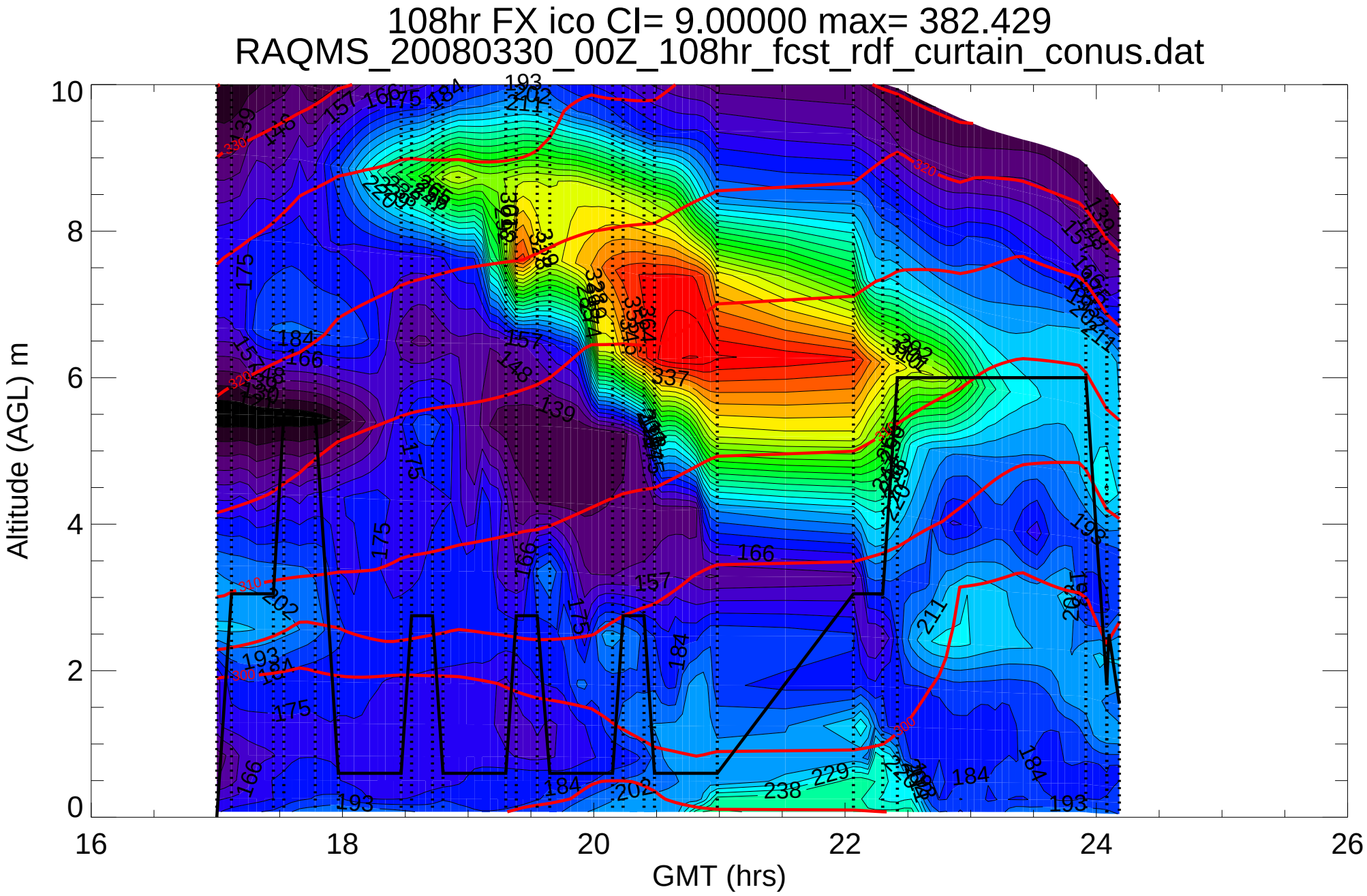
108hr FX ico CI= 9.00000 max= 382.429
RAQMS_20080330_00Z_108hr_fcst_rdf_curtain_conus.dat
Altitude (AGL) m
GMT (hrs)
0
2
4
6
8
10
16
18
20
22
24
26

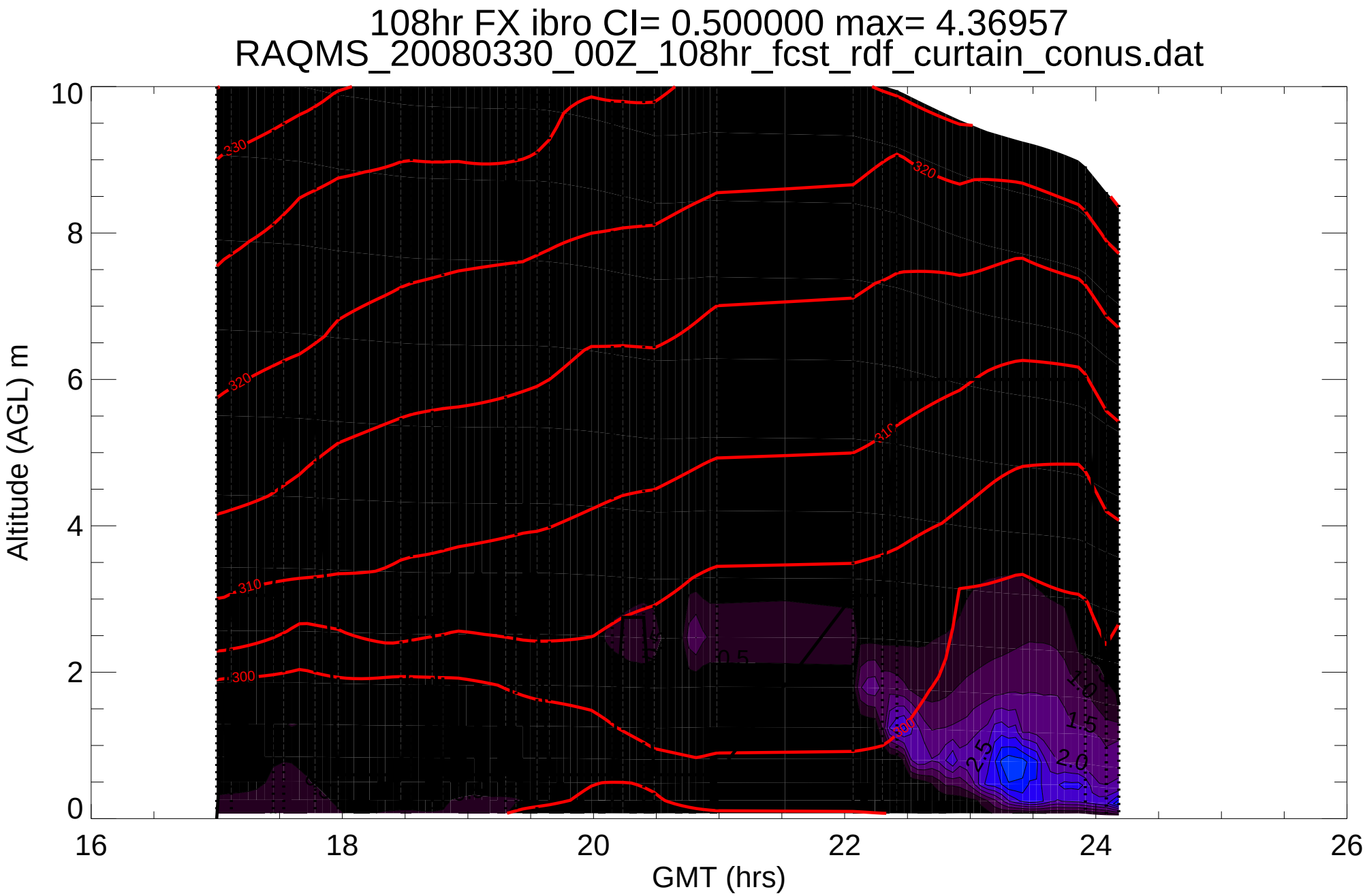
108hr FX ibro CI= 0.500000 max= 4.36957
RAQMS_20080330_00Z_108hr_fcst_rdf_curtain_conus.dat
Altitude (AGL) m
GMT (hrs)
10
8
6
4
2
0
16
18
20
22
24
26
330
320
310
300
0.5
1.0
1.5
2.0
2.5

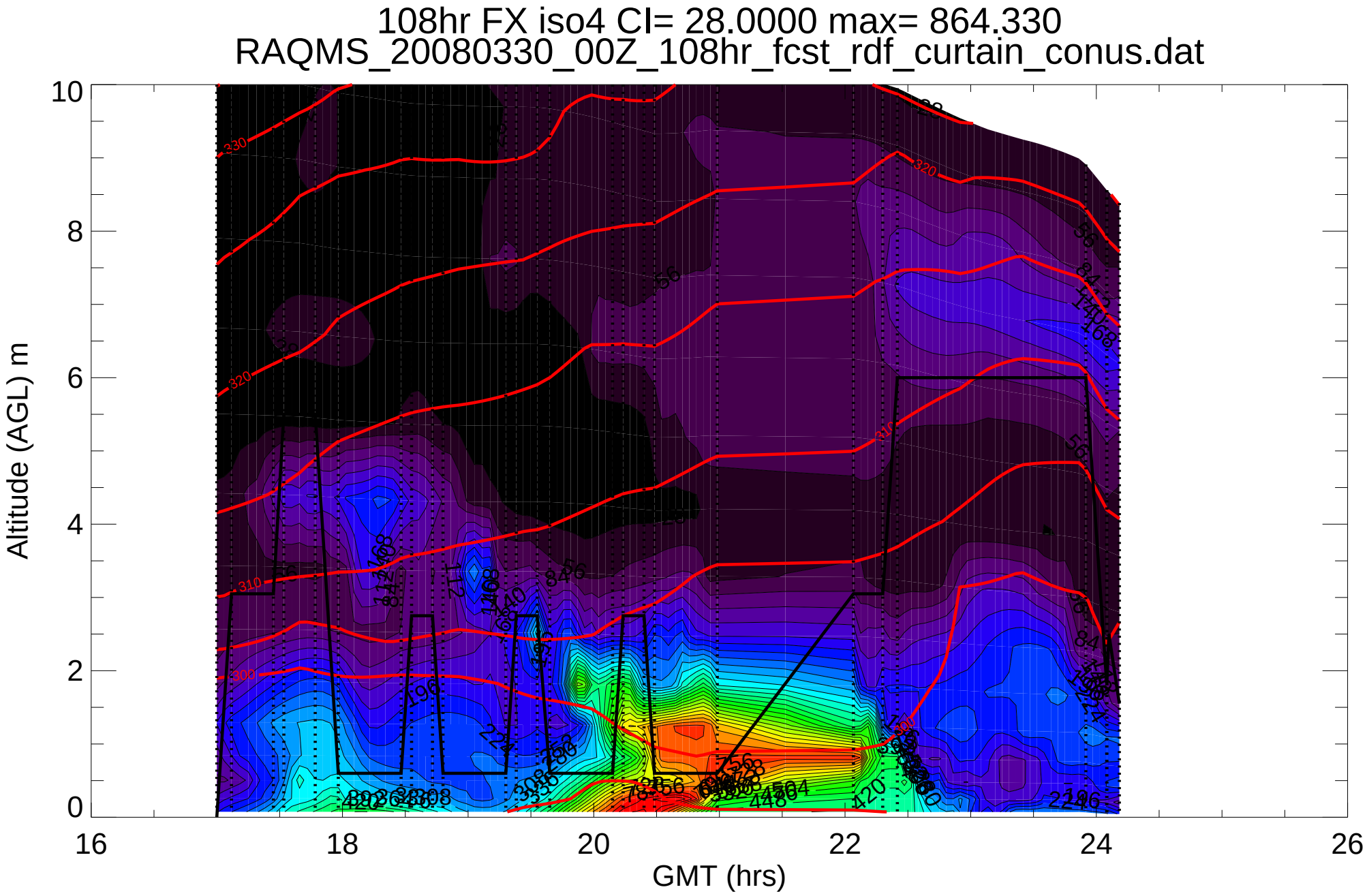
108hr FX iso4 CI= 28.0000 max= 864.330
RAQMS_20080330_00Z_108hr_fcst_rdf_curtain_conus.dat
Altitude (AGL) m
GMT (hrs)
0
2
4
6
8
10
16
18
20
22
24
26

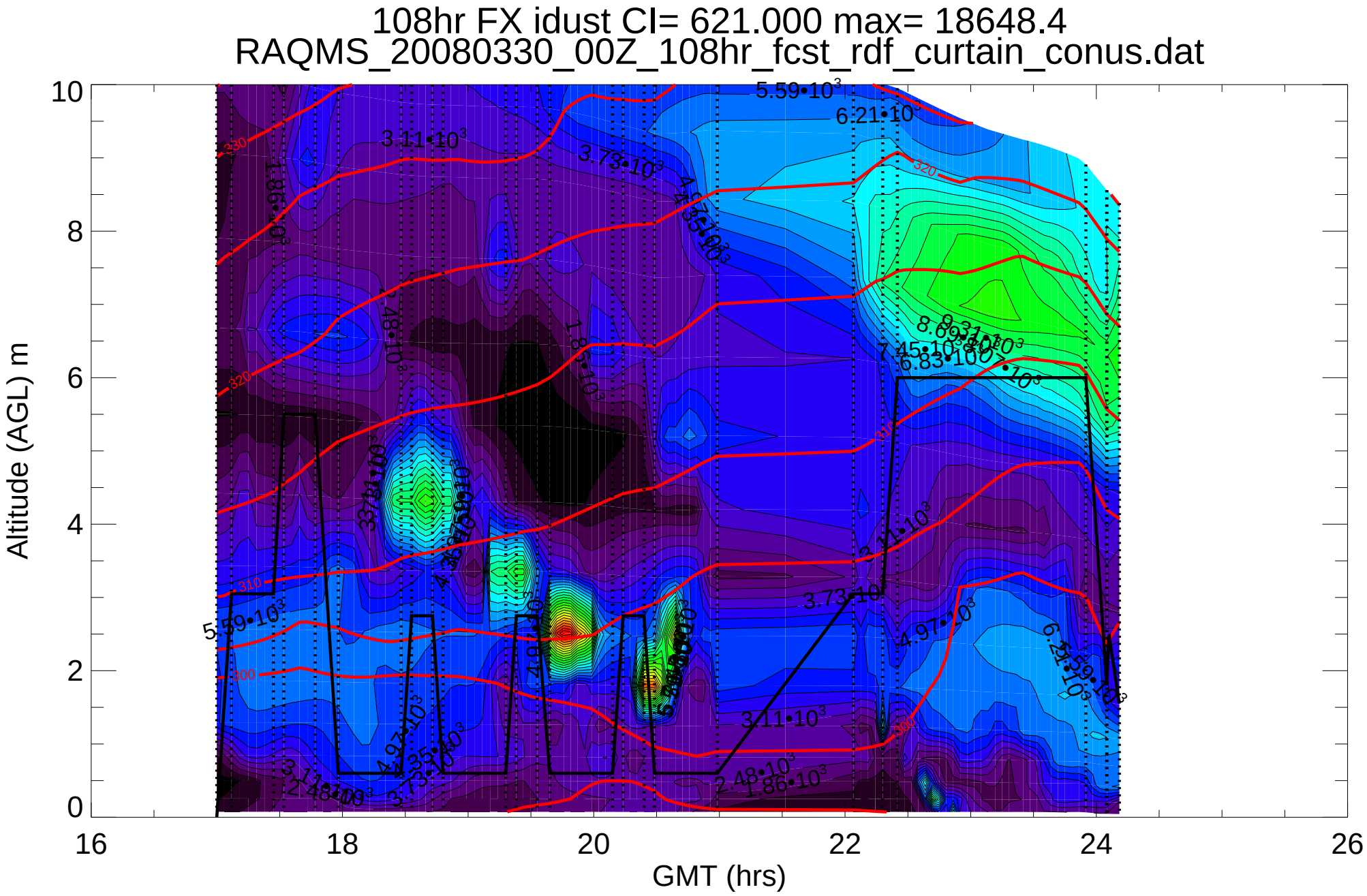
108hr FX idust CI= 621.000 max= 18648.4
RAQMS_20080330_00Z_108hr_fcst_rdf_curtain_conus.dat
Altitude (AGL) m
GMT (hrs)
0
2
4
6
8
10
16
18
20
22
24
26

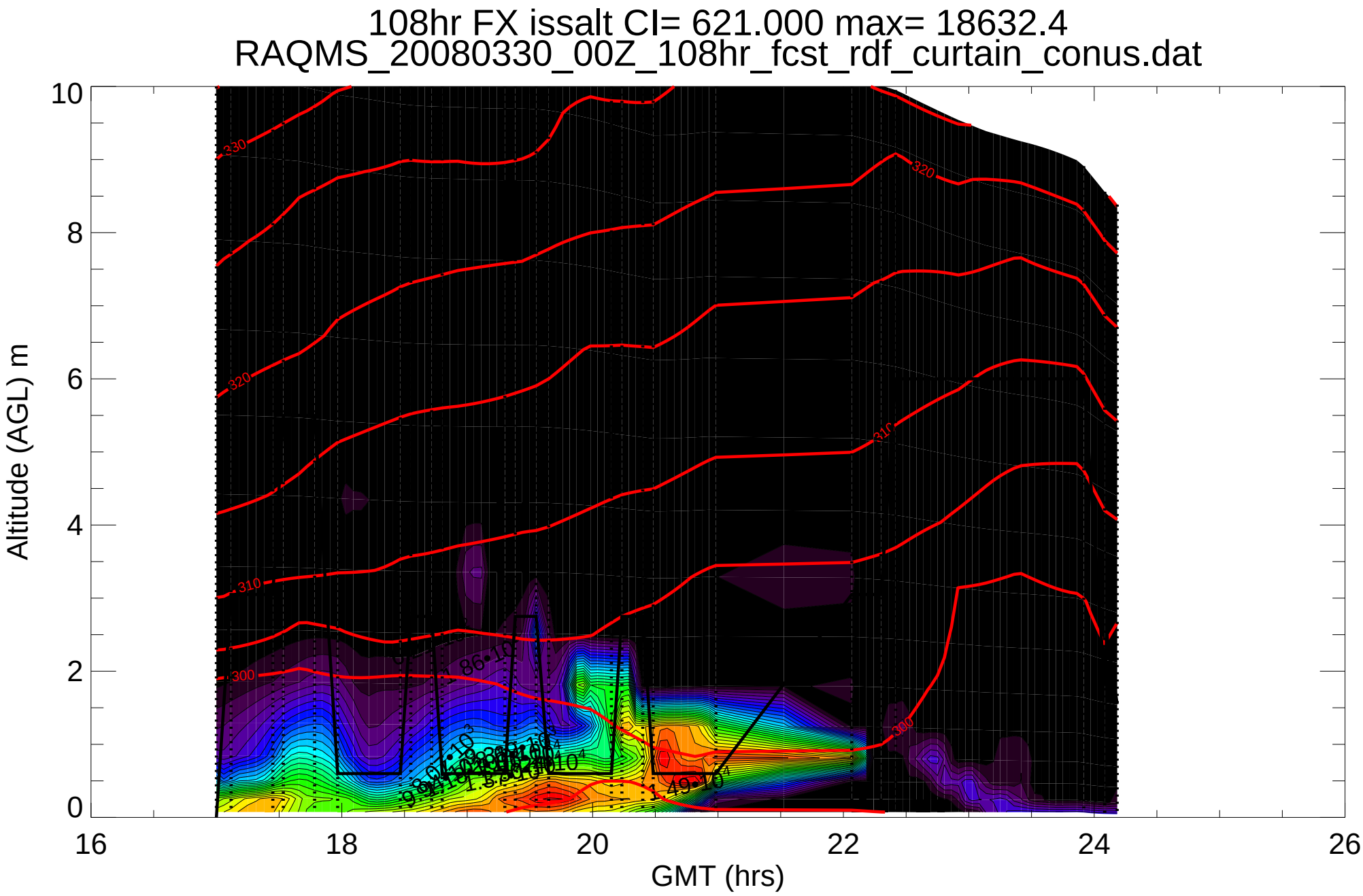
108hr FX issalt CI= 621.000 max= 18632.4
RAQMS_20080330_00Z_108hr_fcst_rdf_curtain_conus.dat
Altitude (AGL) m
GMT (hrs)
0
2
4
6
8
10
16
18
20
22
24
26
330
320
310
300

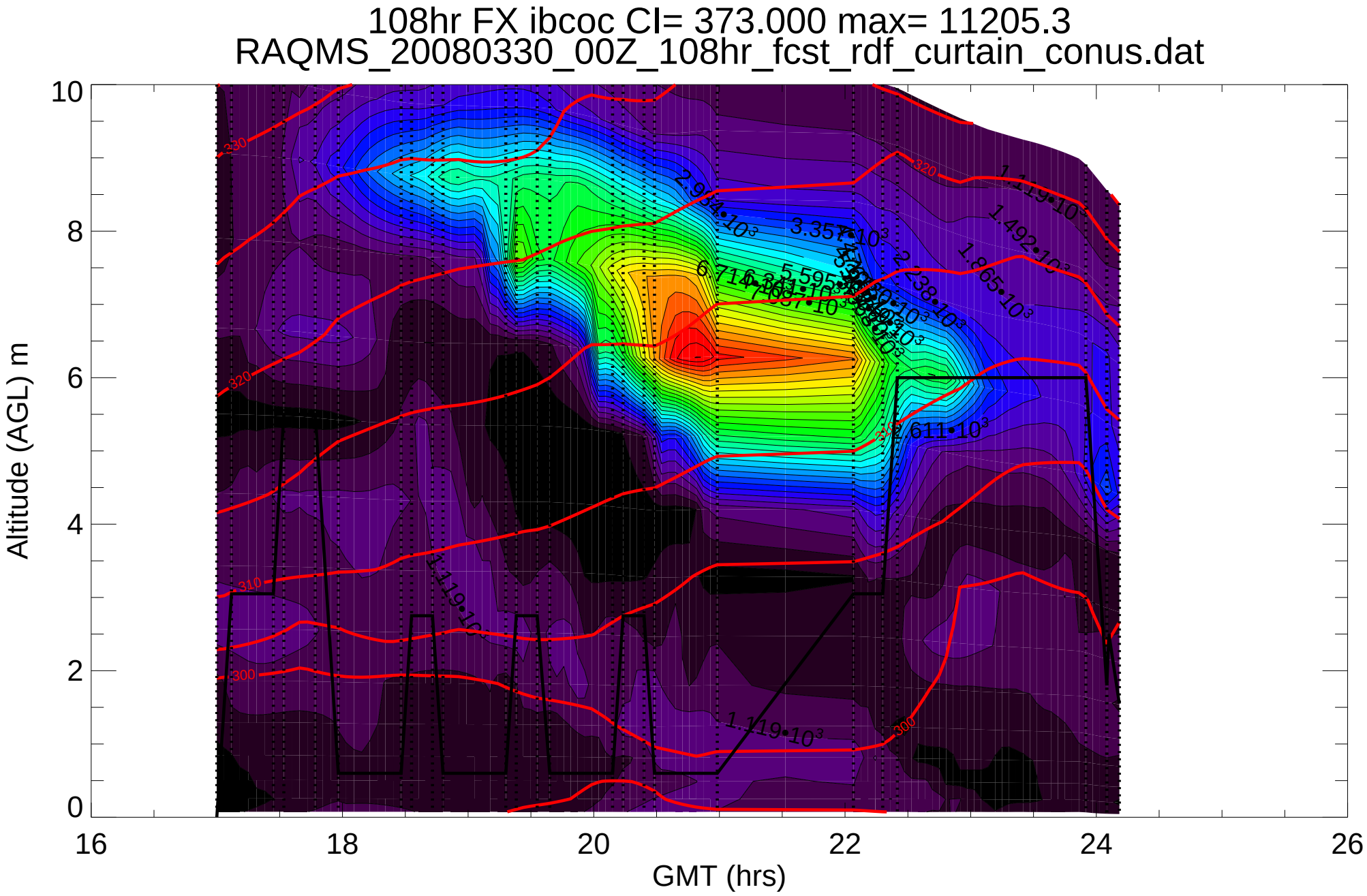

108hr FX ibcoc CI= 373.000 max= 11205.3
RAQMS_20080330_00Z_108hr_fcst_rdf_curtain_conus.dat
Altitude (AGL) m
GMT (hrs)
0
2
4
6
8
10
16
18
20
22
24
26
330
320
310
300
1.119•10³
1.492•10³
1.865•10³
2.238•10³
2.611•10³
3.357•10³
5.595•10³
6.714•10³
7.087•10³

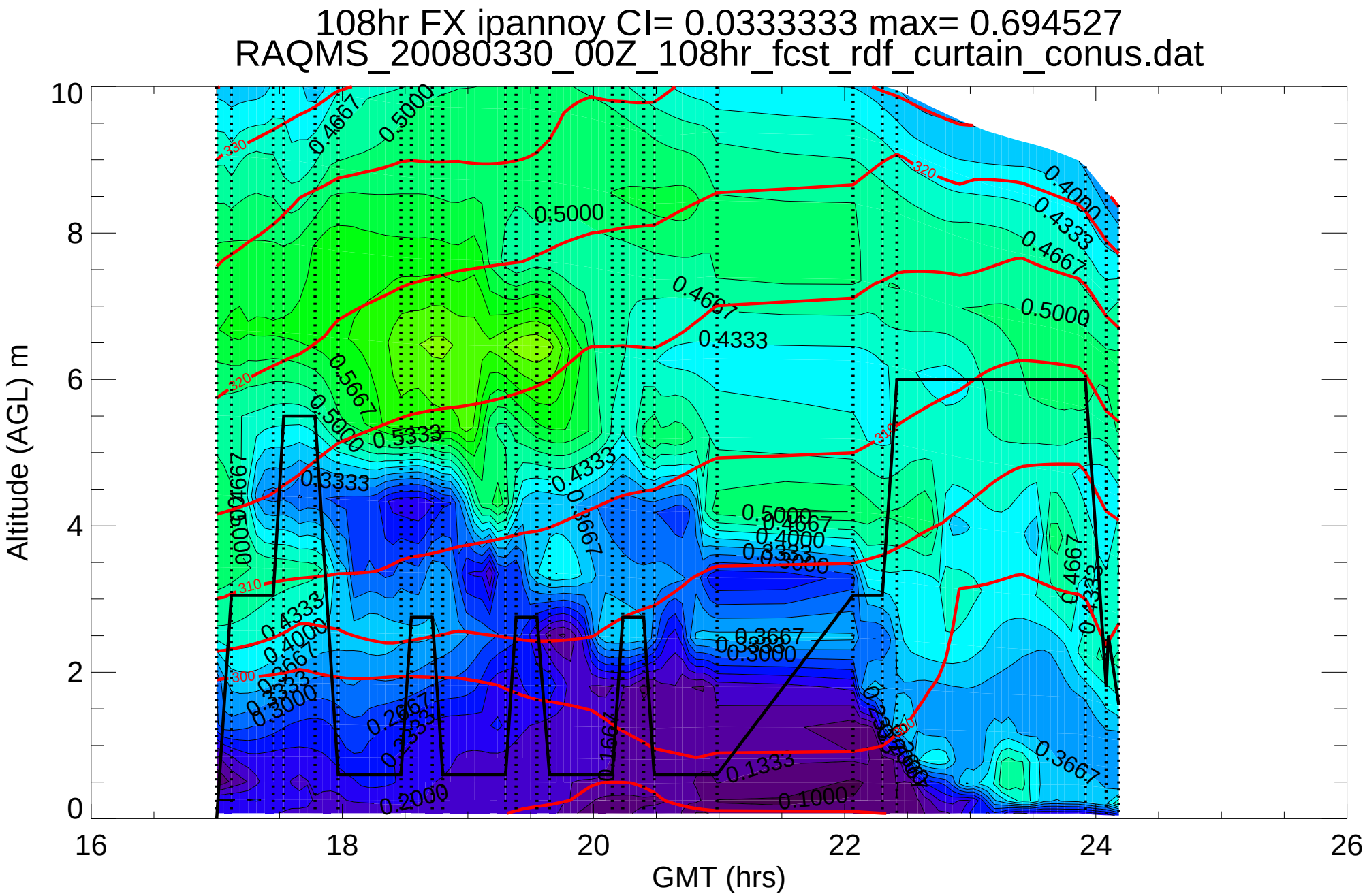
108hr FX ipannoy CI= 0.0333333 max= 0.694527
RAQMS_20080330_00Z_108hr_fcst_rdf_curtain_conus.dat
Altitude (AGL) m
GMT (hrs)
0
2
4
6
8
10
16
18
20
22
24
26

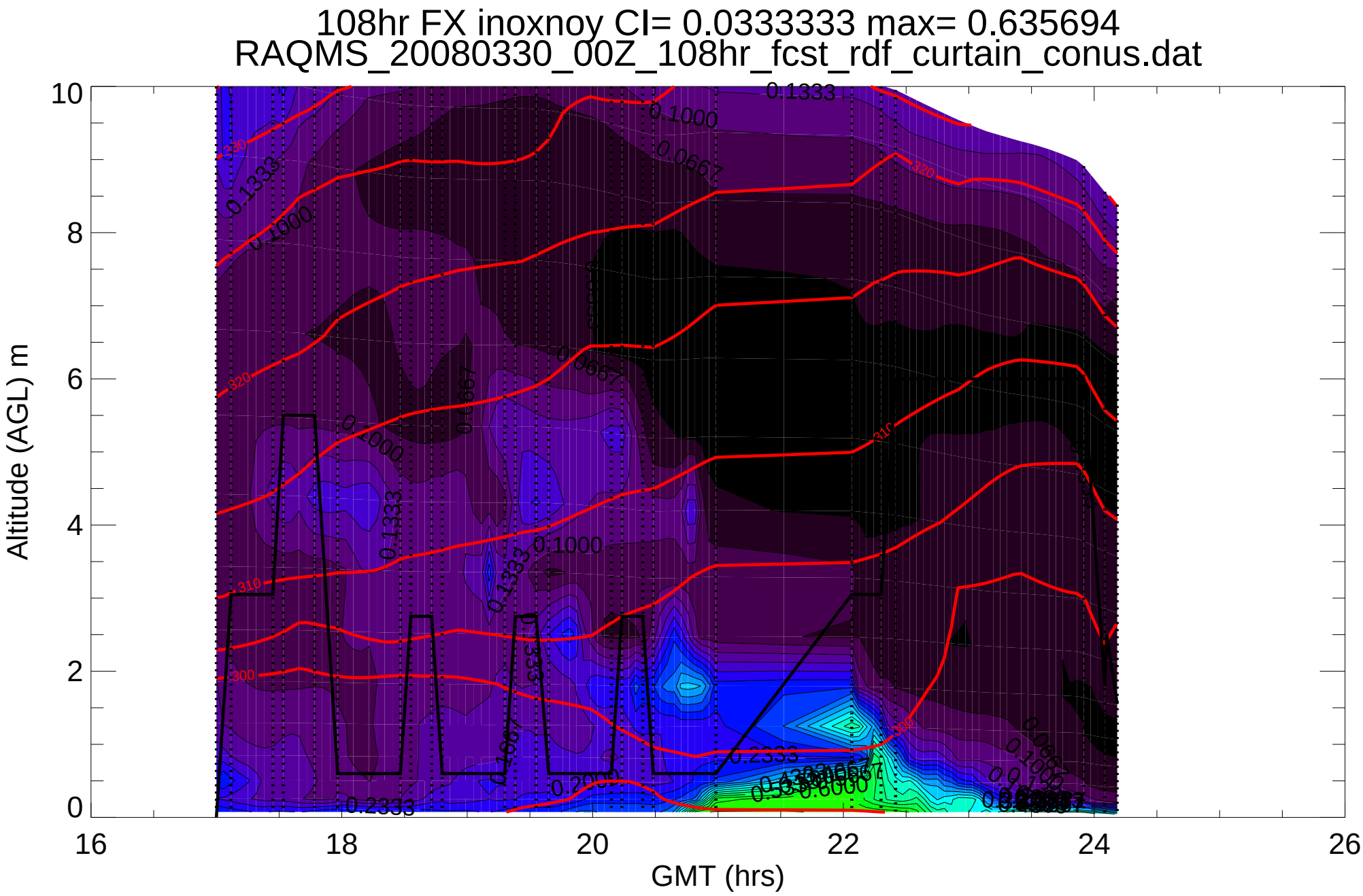
108hr FX inoxnoy CI= 0.0333333 max= 0.635694
RAQMS_20080330_00Z_108hr_fcst_rdf_curtain_conus.dat
Altitude (AGL) m
GMT (hrs)
0
2
4
6
8
10
16
18
20
22
24
26
0.1333
0.1000
0.0667
0.2000
0.2333
320
310
300