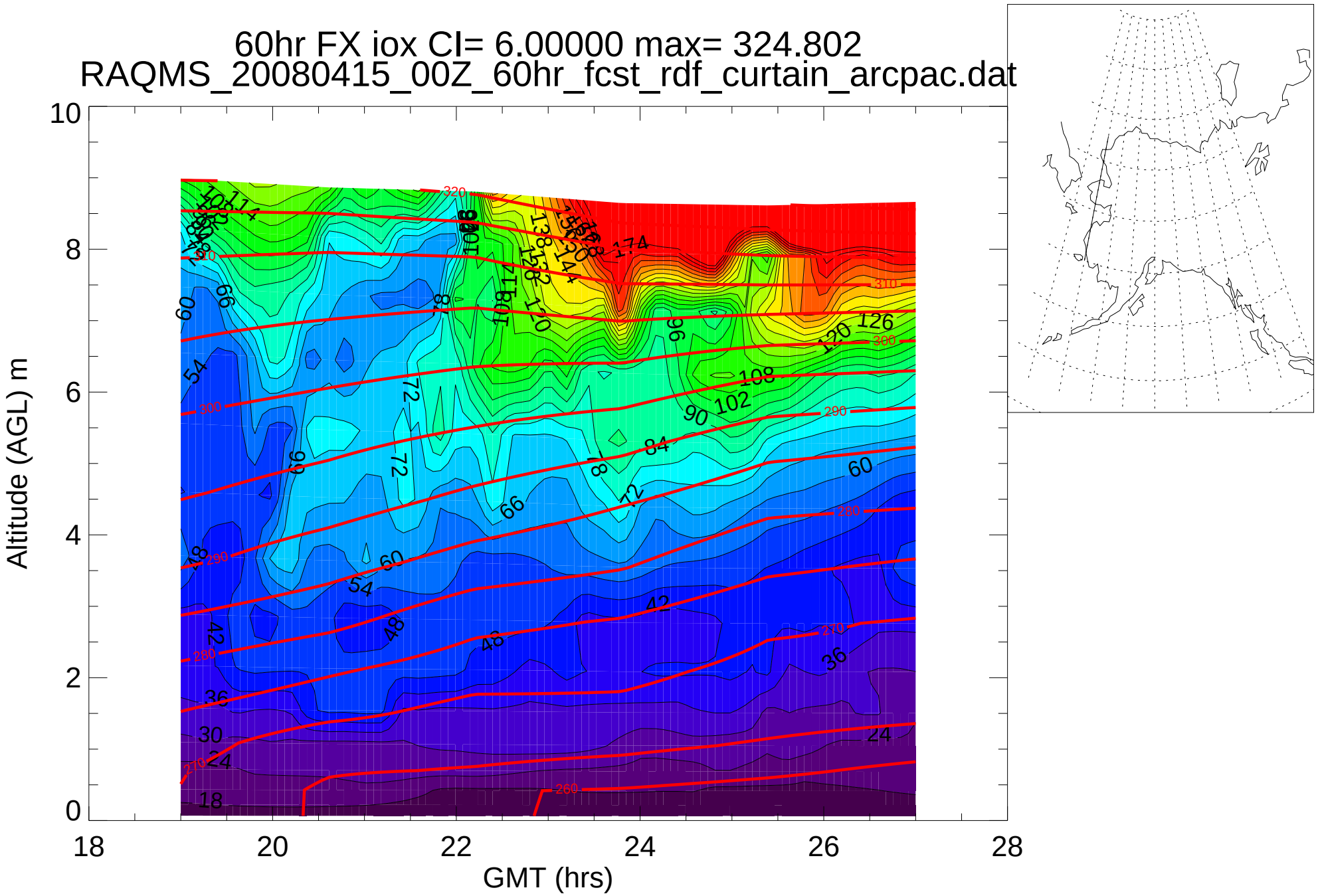
60hr FX iox CI= 6.00000 max= 324.802
RAQMS_20080415_00Z_60hr_fcst_rdf_curtain_arcpac.dat
Altitude (AGL) m
GMT (hrs)
0
2
4
6
8
10
18
20
22
24
26
28

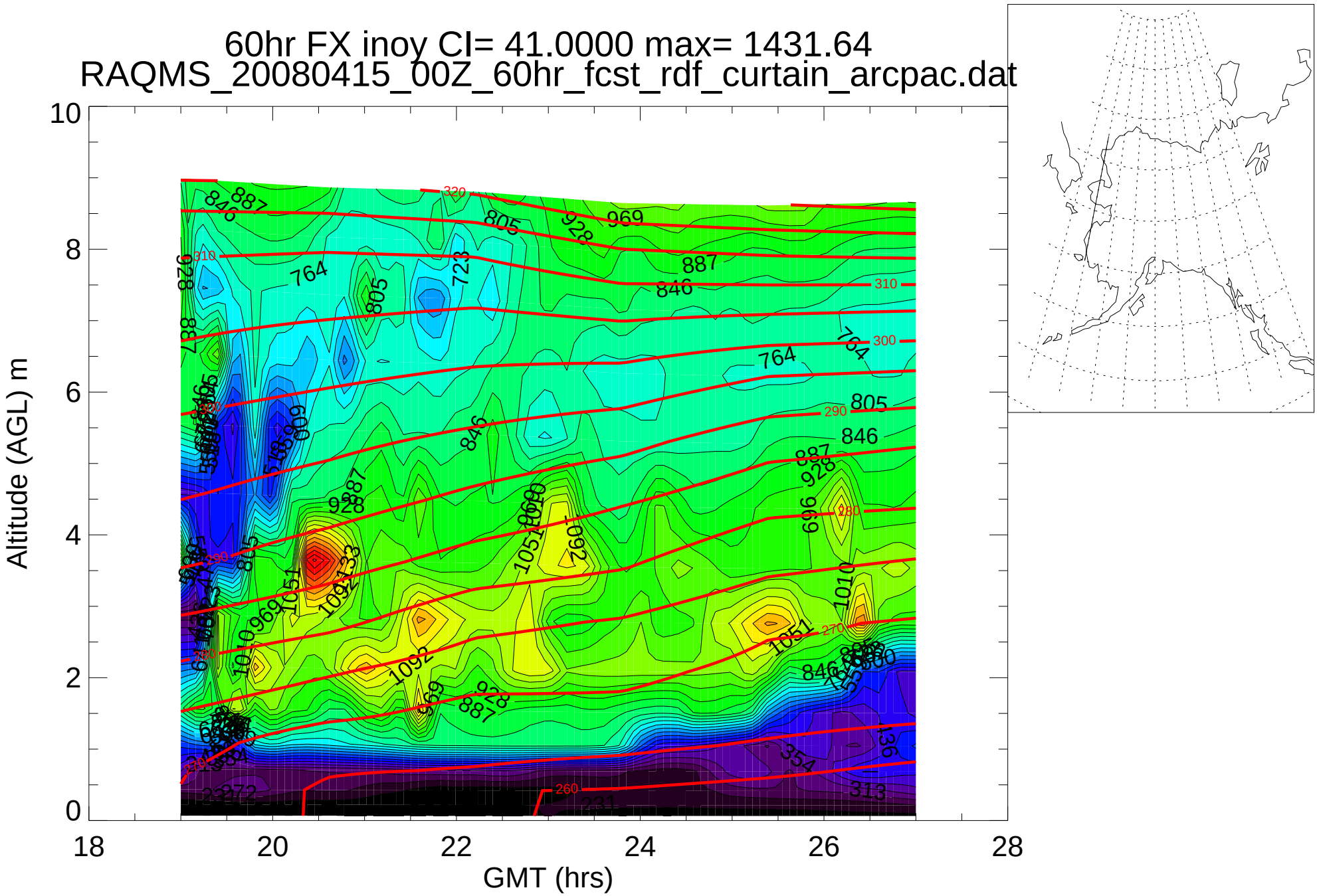
60hr FX inoy CI= 41.0000 max= 1431.64
RAQMS_20080415_00Z_60hr_fcst_rdf_curtain_arcpac.dat
Altitude (AGL) m
GMT (hrs)
0
2
4
6
8
10
18
20
22
24
26
28
320
310
300
290
280
270
260

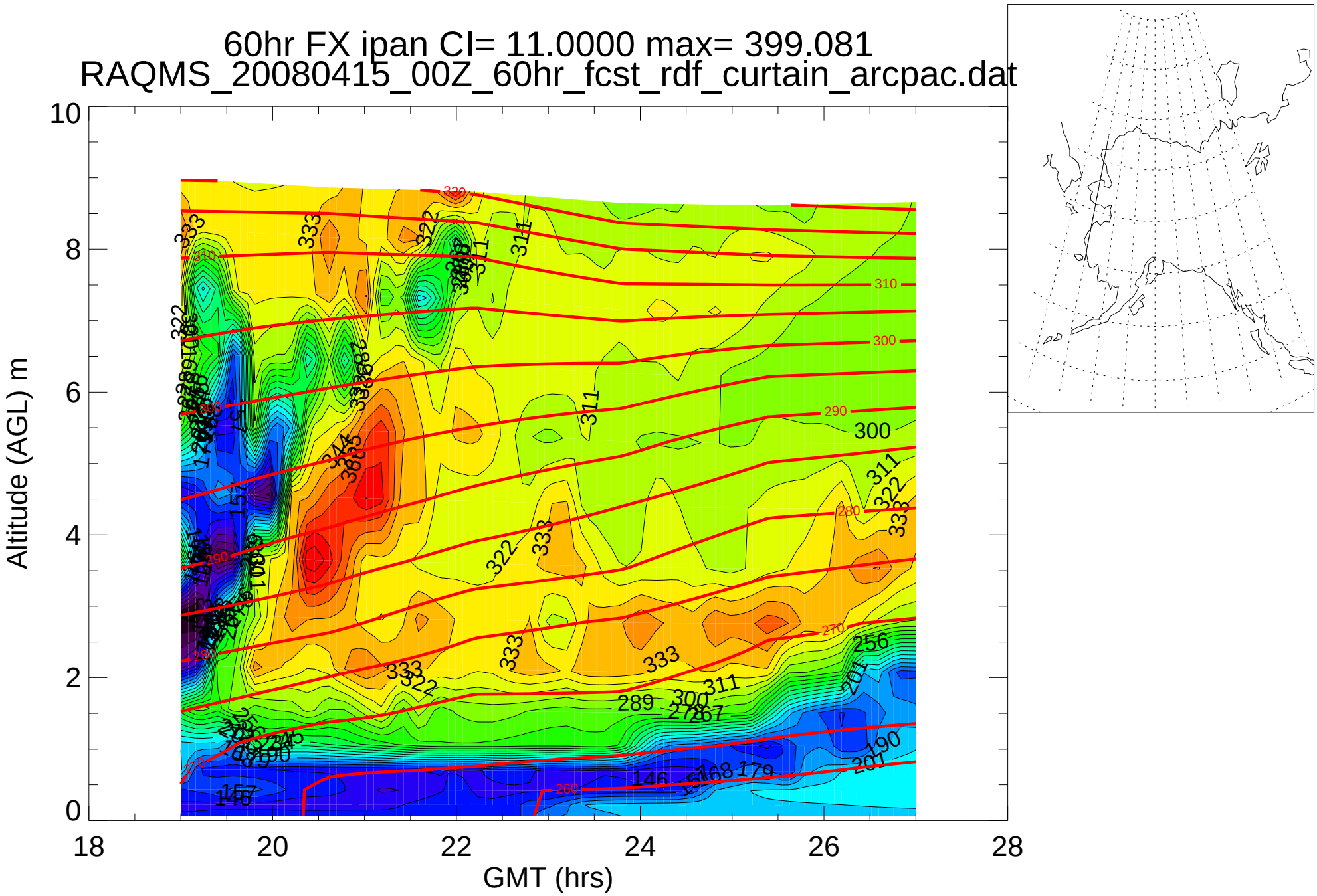
60hr FX ipan CI= 11.0000 max= 399.081
RAQMS_20080415_00Z_60hr_fcst_rdf_curtain_arcpac.dat
Altitude (AGL) m
GMT (hrs)
0
2
4
6
8
10
18
20
22
24
26
28

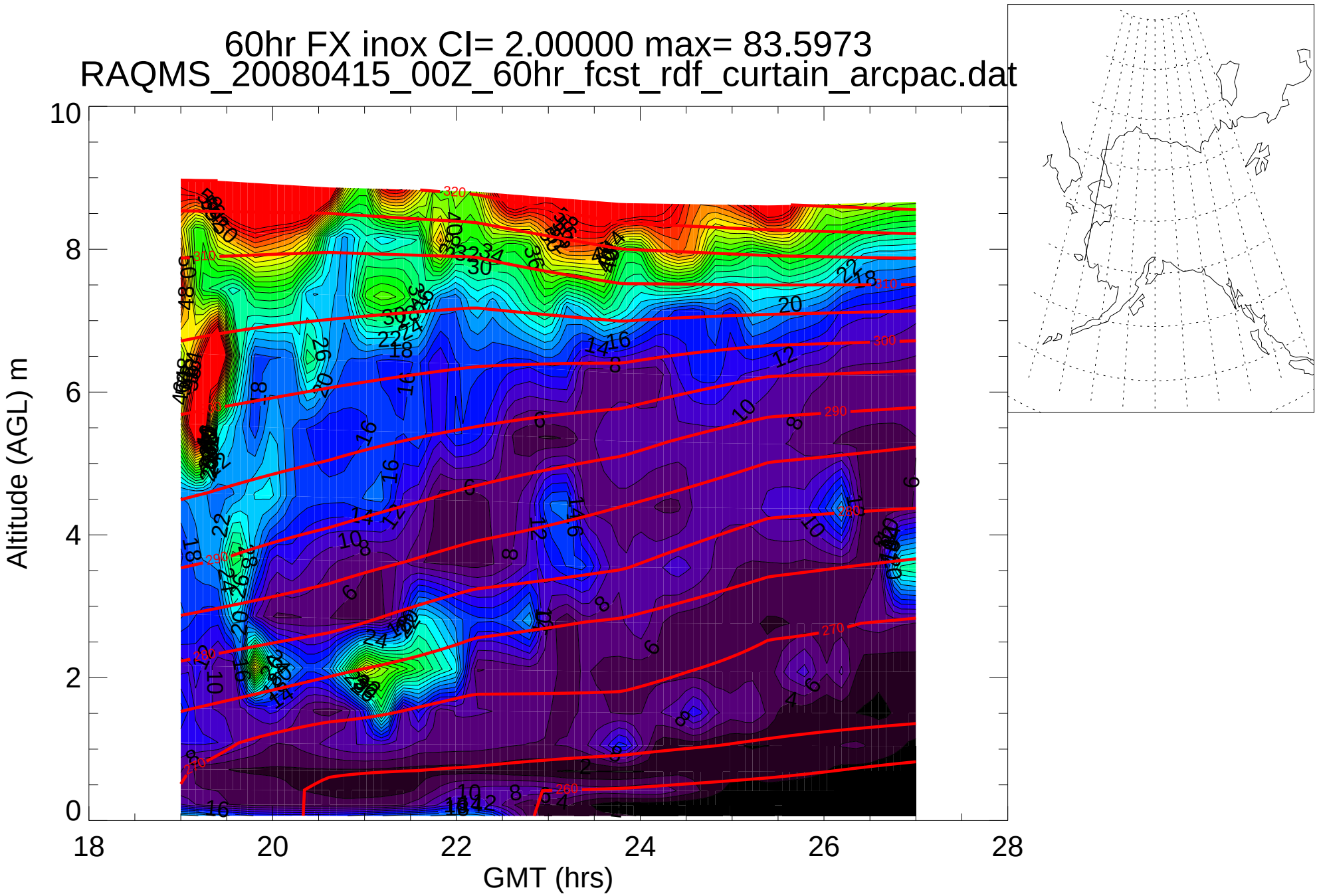
60hr FX inox CI= 2.00000 max= 83.5973
RAQMS_20080415_00Z_60hr_fcst_rdf_curtain_arcpac.dat
Altitude (AGL) m
GMT (hrs)
0
2
4
6
8
10
18
20
22
24
26
28

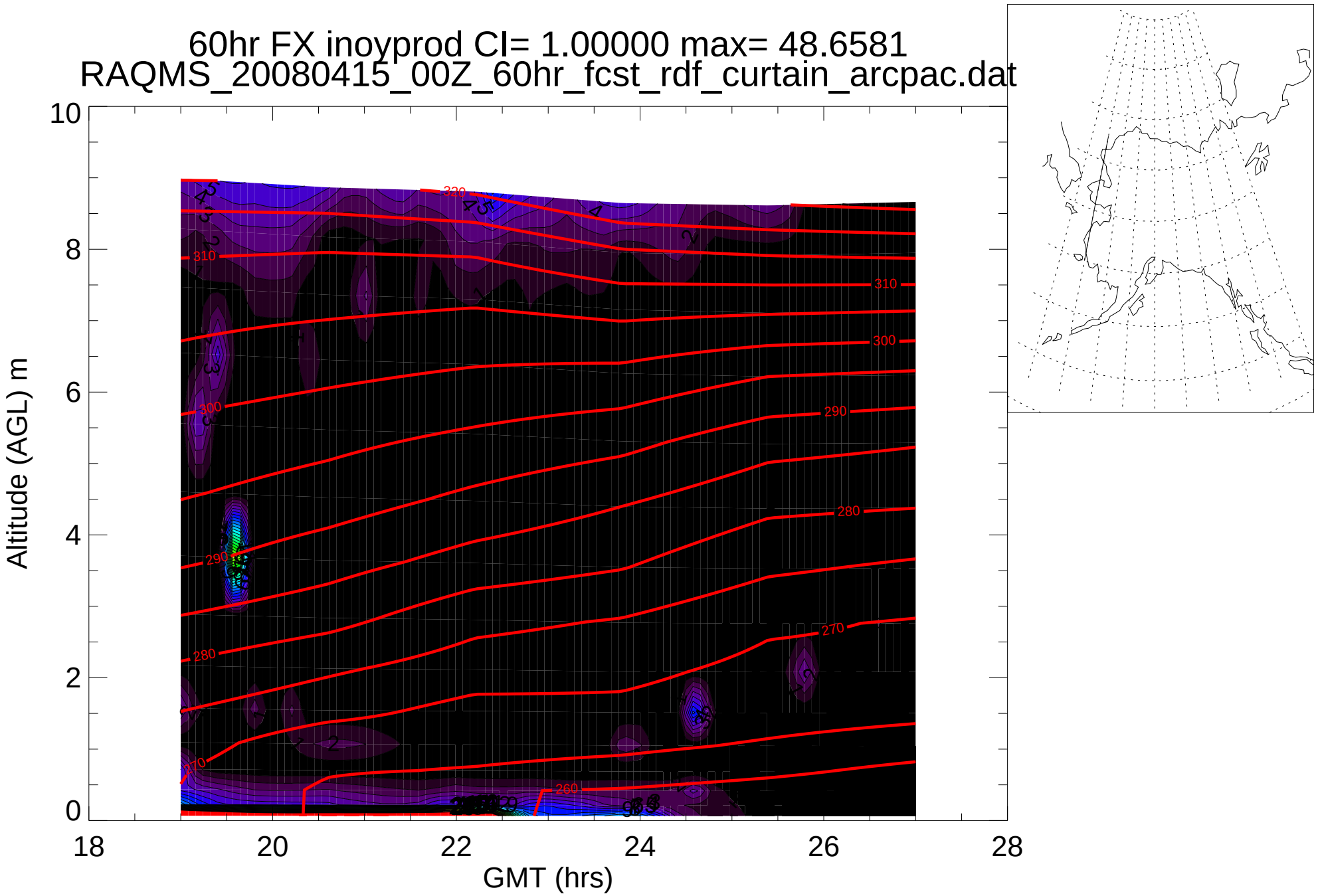
60hr FX inoyprod CI= 1.00000 max= 48.6581
RAQMS_20080415_00Z_60hr_fcst_rdf_curtain_arcpac.dat
Altitude (AGL) m
GMT (hrs)
10
8
6
4
2
0
18
20
22
24
26
28
320
310
300
290
280
270
260

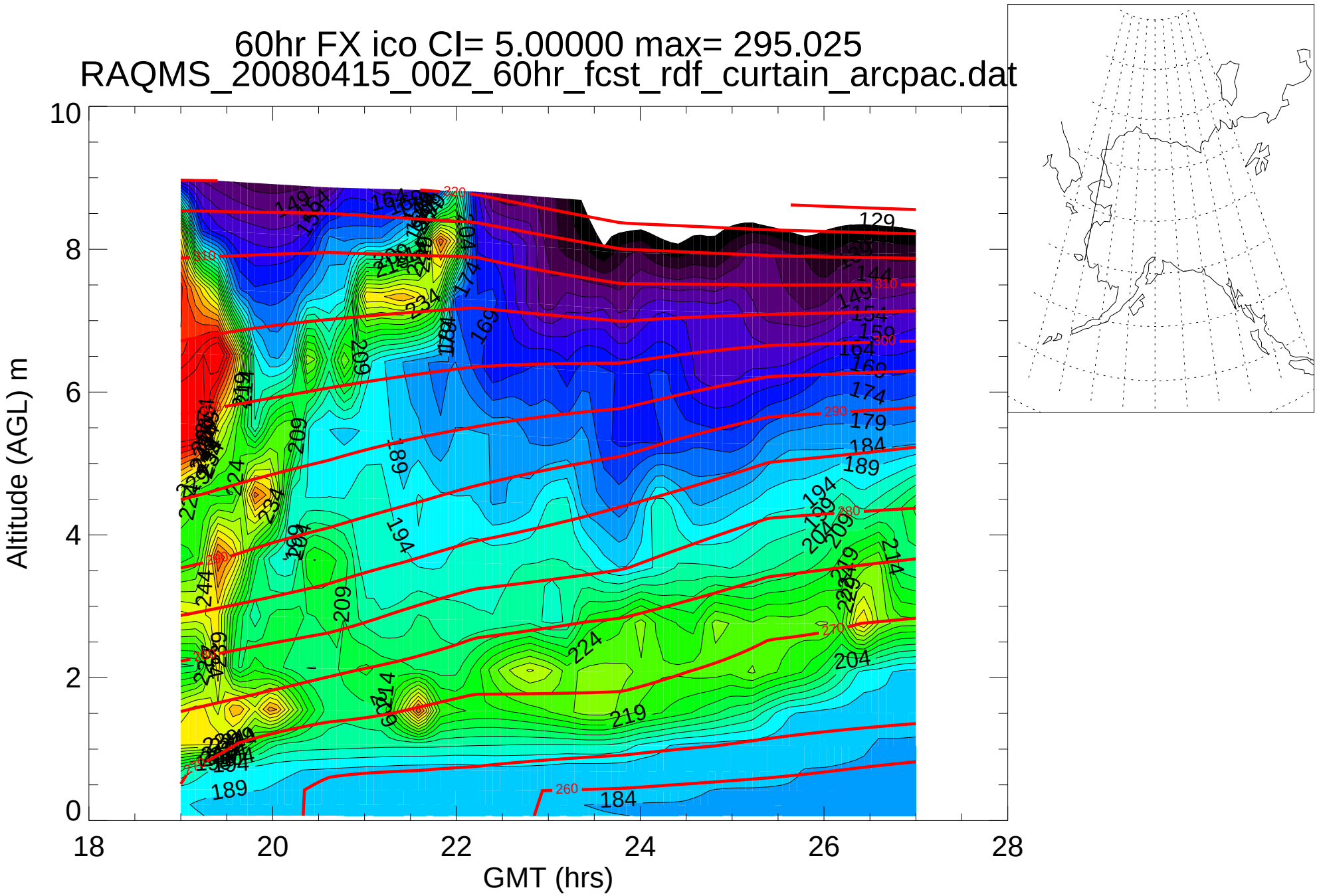
60hr FX ico CI= 5.00000 max= 295.025
RAQMS_20080415_00Z_60hr_fcst_rdf_curtain_arcpac.dat
Altitude (AGL) m
GMT (hrs)
0
2
4
6
8
10
18
20
22
24
26
28

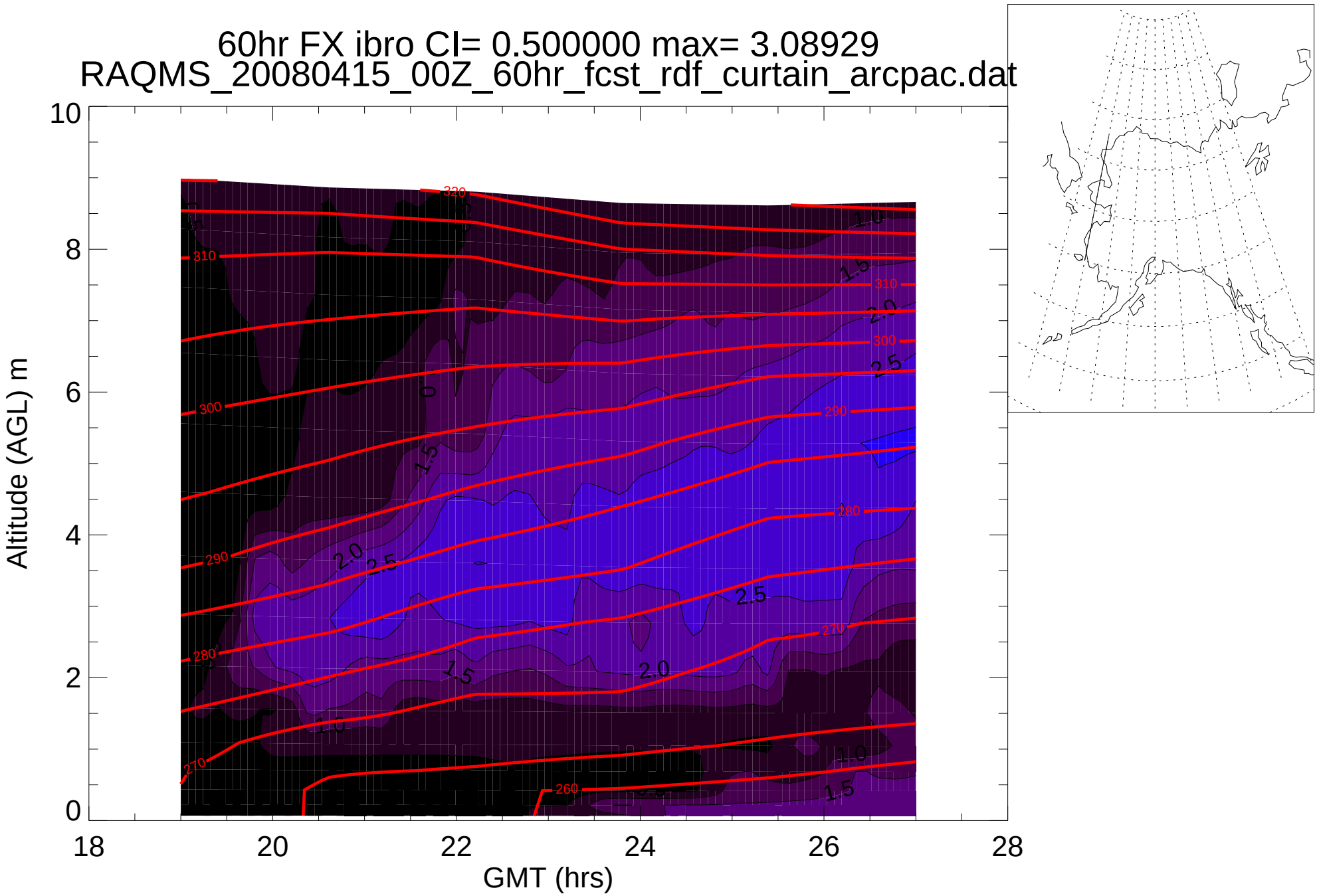
60hr FX ibro CI= 0.500000 max= 3.08929
RAQMS_20080415_00Z_60hr_fcst_rdf_curtain_arcpac.dat
Altitude (AGL) m
GMT (hrs)
0
2
4
6
8
10
18
20
22
24
26
28
320
310
300
290
280
270
260
1.0
1.5
2.0
2.5

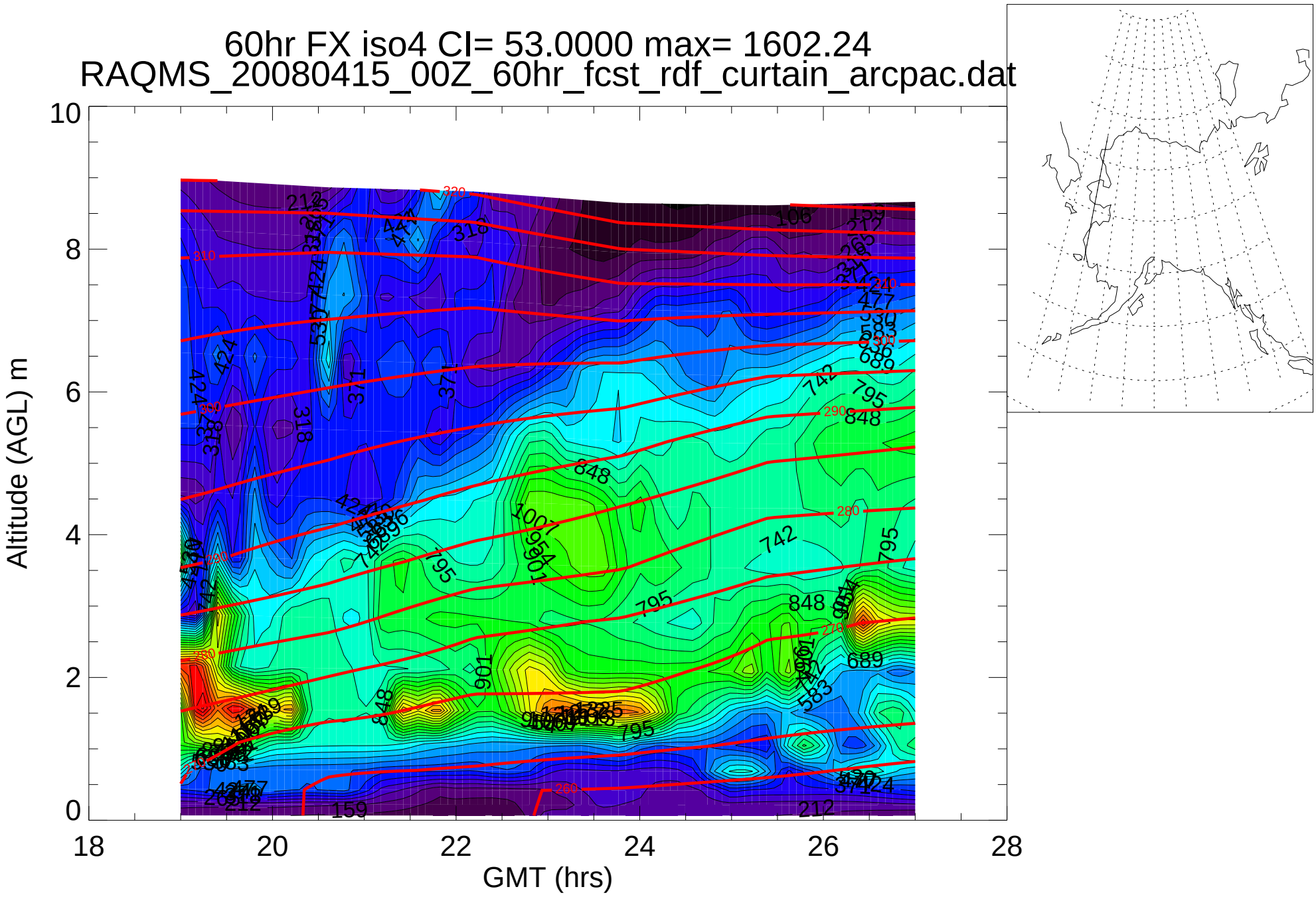
60hr FX iso4 CI= 53.0000 max= 1602.24
RAQMS_20080415_00Z_60hr_fcst_rdf_curtain_arcpac.dat
Altitude (AGL) m
GMT (hrs)
0
2
4
6
8
10
18
20
22
24
26
28

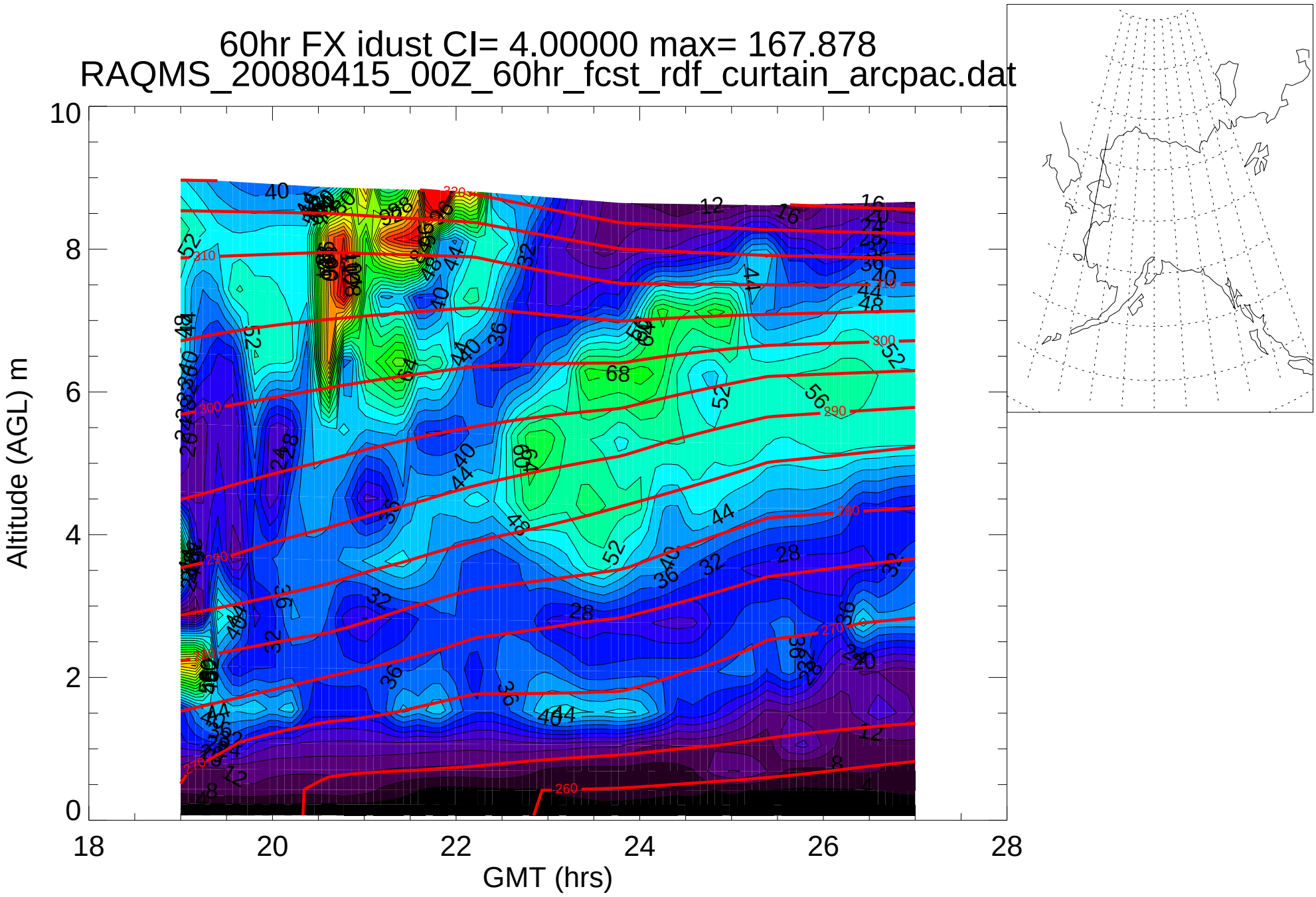
60hr FX idust CI= 4.00000 max= 167.878
RAQMS_20080415_00Z_60hr_fcst_rdf_curtain_arcpac.dat
Altitude (AGL) m
GMT (hrs)
0
2
4
6
8
10
18
20
22
24
26
28

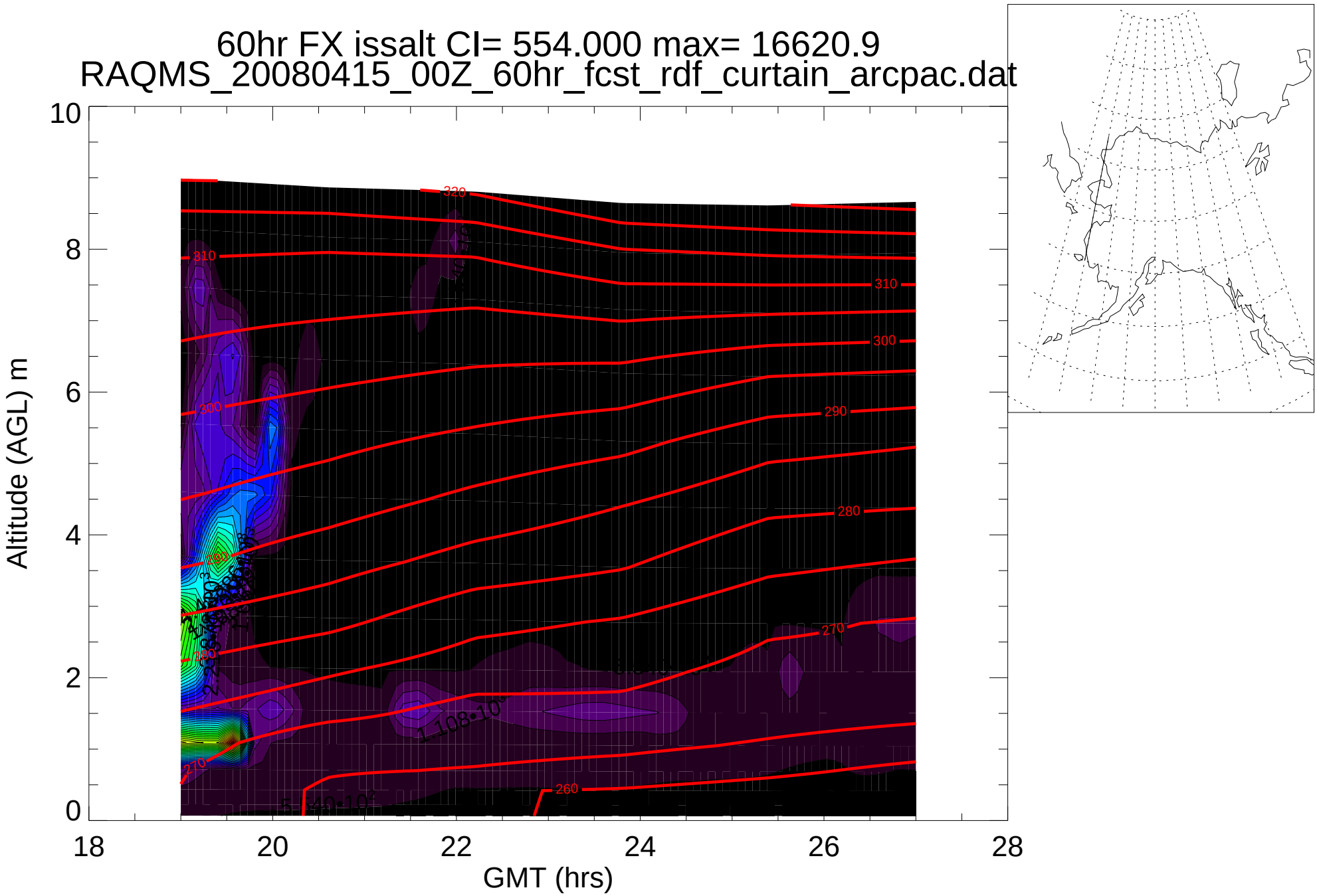

60hr FX issalt CI= 554.000 max= 16620.9
RAQMS_20080415_00Z_60hr_fcst_rdf_curtain_arcpac.dat
Altitude (AGL) m
GMT (hrs)
0
2
4
6
8
10
18
20
22
24
26
28
320
310
300
290
280
270
260

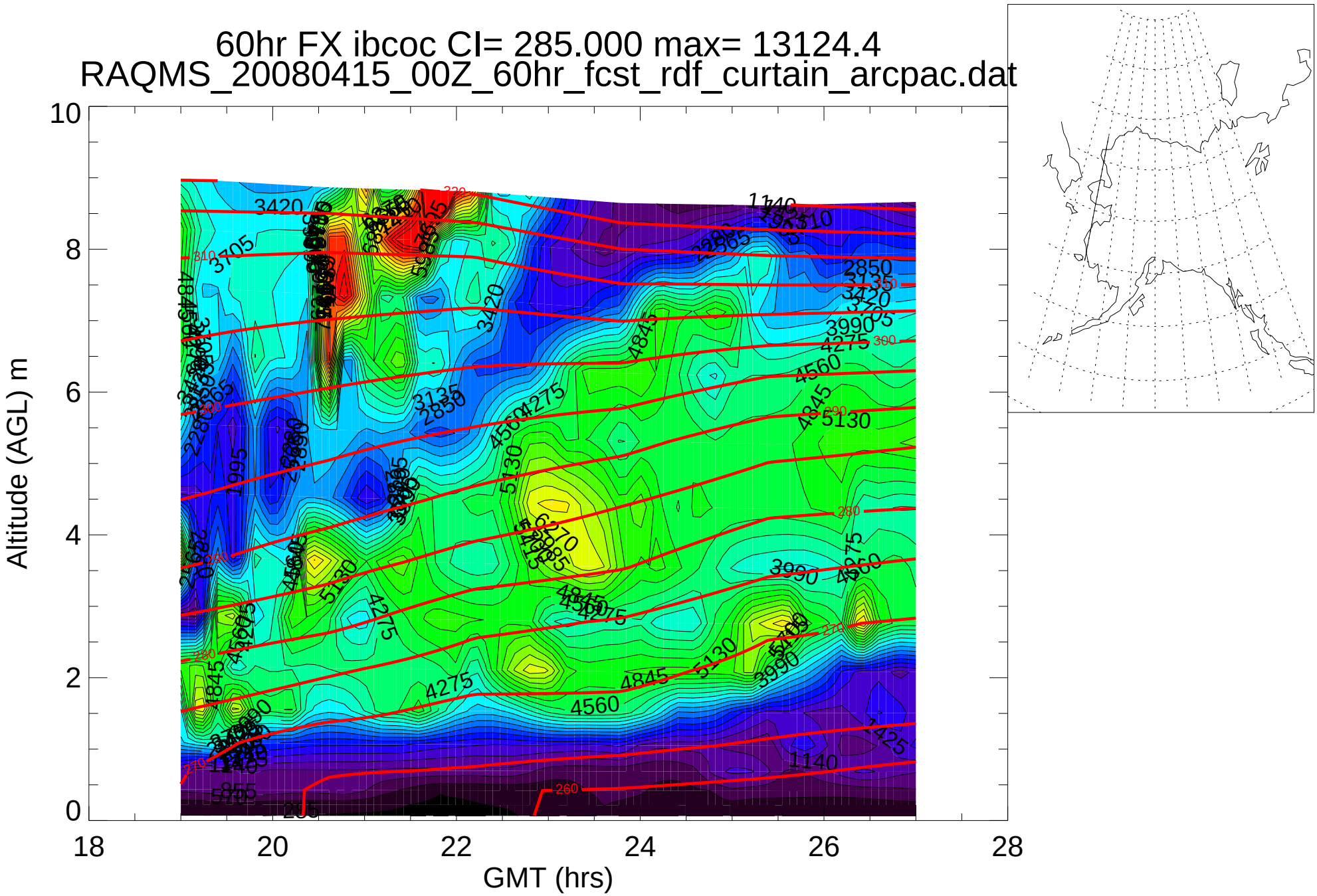
60hr FX ibcoc CI= 285.000 max= 13124.4
RAQMS_20080415_00Z_60hr_fcst_rdf_curtain_arcpac.dat
Altitude (AGL) m
GMT (hrs)
0
2
4
6
8
10
18
20
22
24
26
28

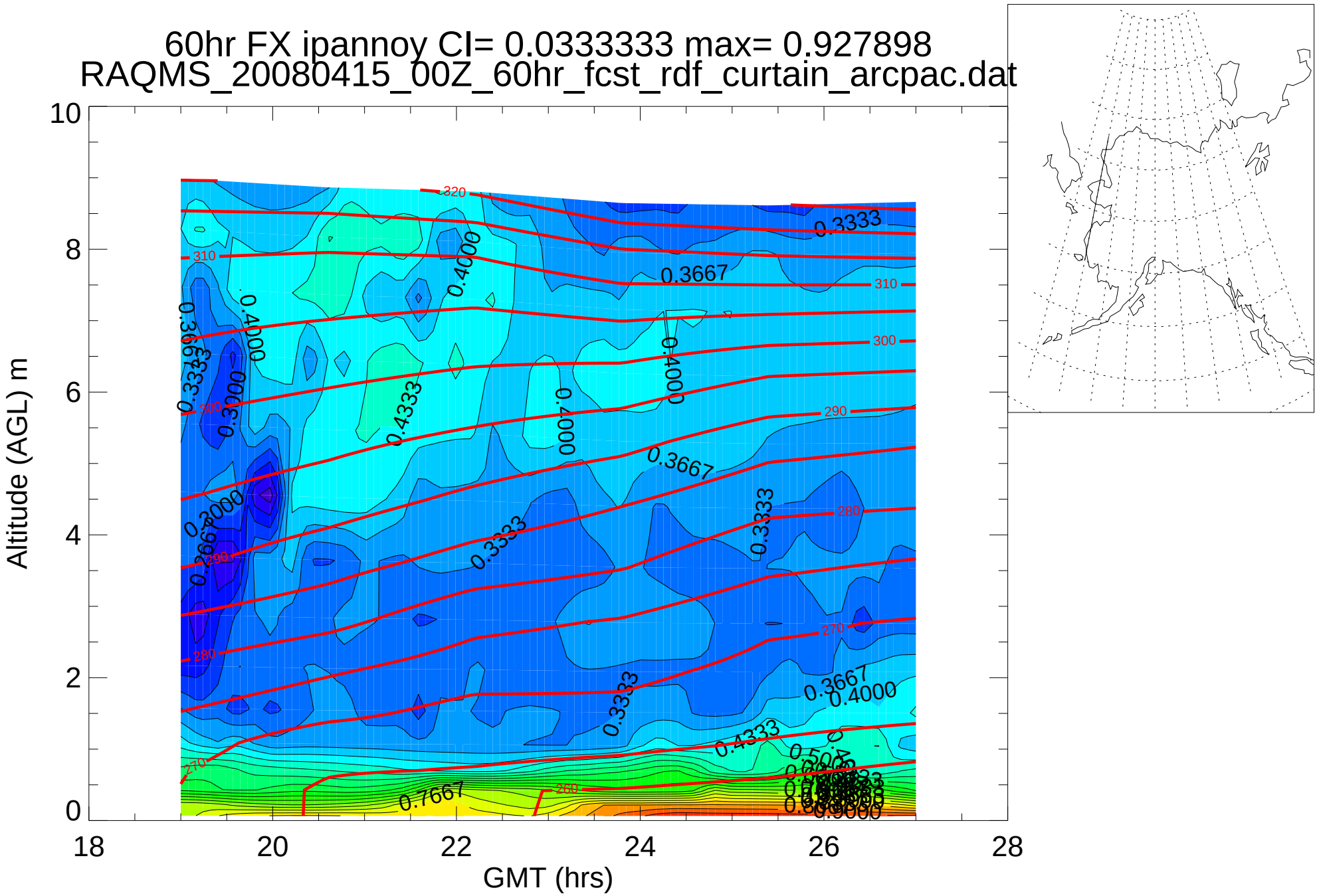
60hr FX ipannoy CI= 0.0333333 max= 0.927898
RAQMS_20080415_00Z_60hr_fcst_rdf_curtain_arcpac.dat
Altitude (AGL) m
GMT (hrs)
0
2
4
6
8
10
18
20
22
24
26
28
320
310
300
290
280
270
260
240
0.3333
0.3667
0.4000
0.4333
0.7667

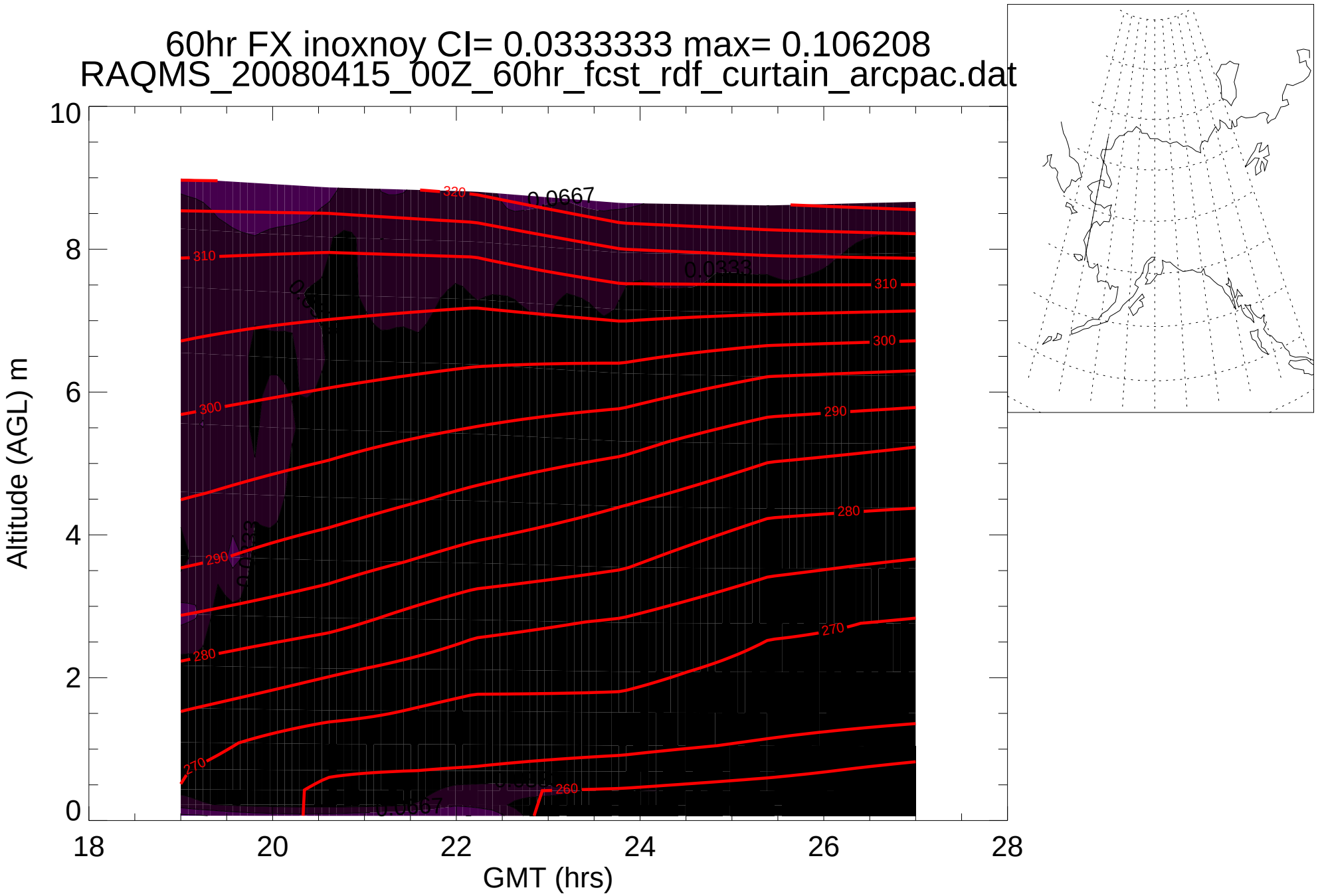
60hr FX inoxnoy CI= 0.0333333 max= 0.106208
RAQMS_20080415_00Z_60hr_fcst_rdf_curtain_arcpac.dat
Altitude (AGL) m
GMT (hrs)
10
8
6
4
2
0
18
20
22
24
26
28
320
310
300
290
280
270
260
0.0667
0.0333