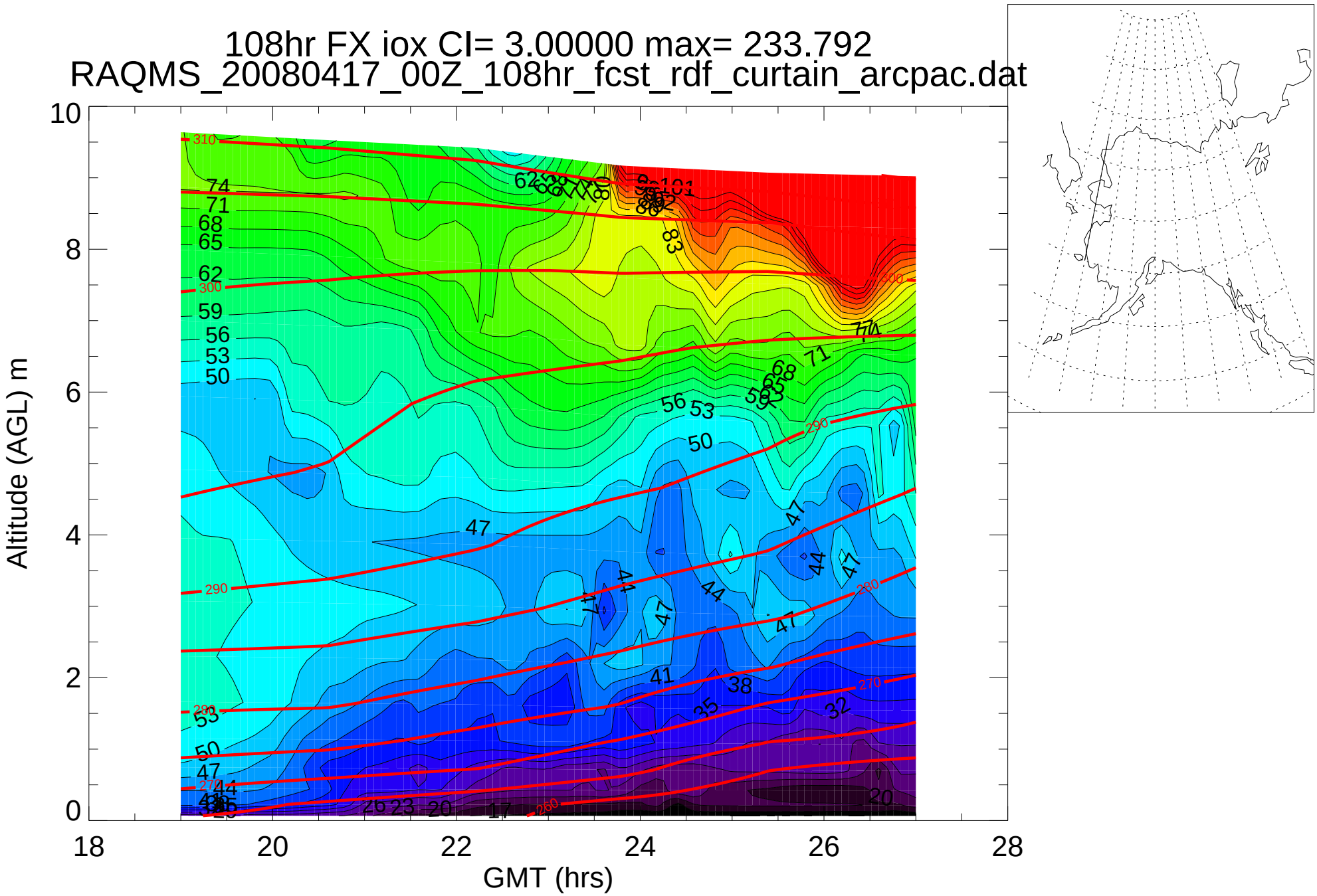
108hr FX iox CI= 3.00000 max= 233.792
RAQMS_20080417_00Z_108hr_fcst_rdf_curtain_arcpac.dat
Altitude (AGL) m
GMT (hrs)
0
2
4
6
8
10
18
20
22
24
26
28

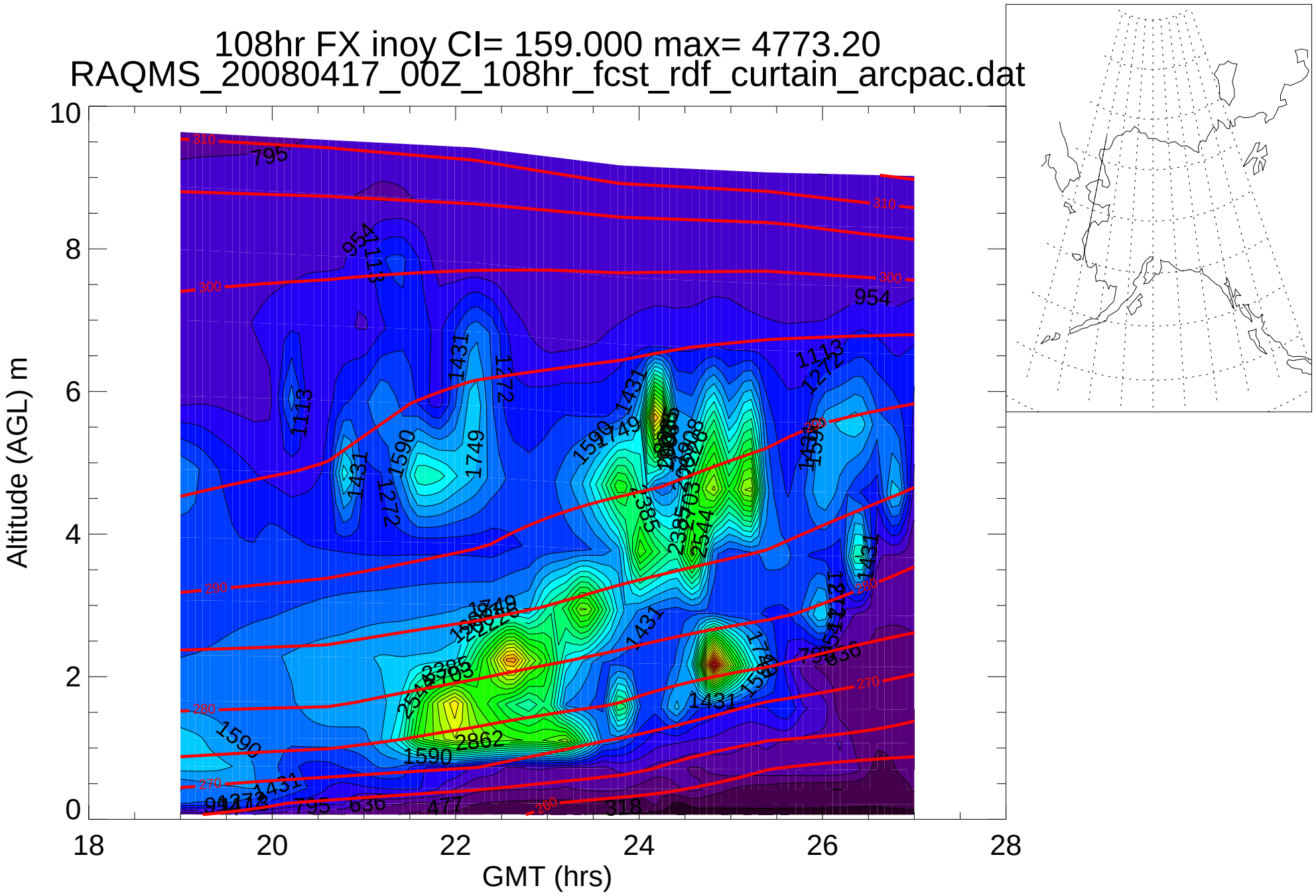

108hr FX inoy CI= 159.000 max= 4773.20
RAQMS_20080417_00Z_108hr_fcst_rdf_curtain_arcpac.dat
Altitude (AGL) m
GMT (hrs)
0
2
4
6
8
10
18
20
22
24
26
28
310
300
290
280
270
260
795
954
1113
1431
1272
1590
1749
2385
2544
2862
636
477
318

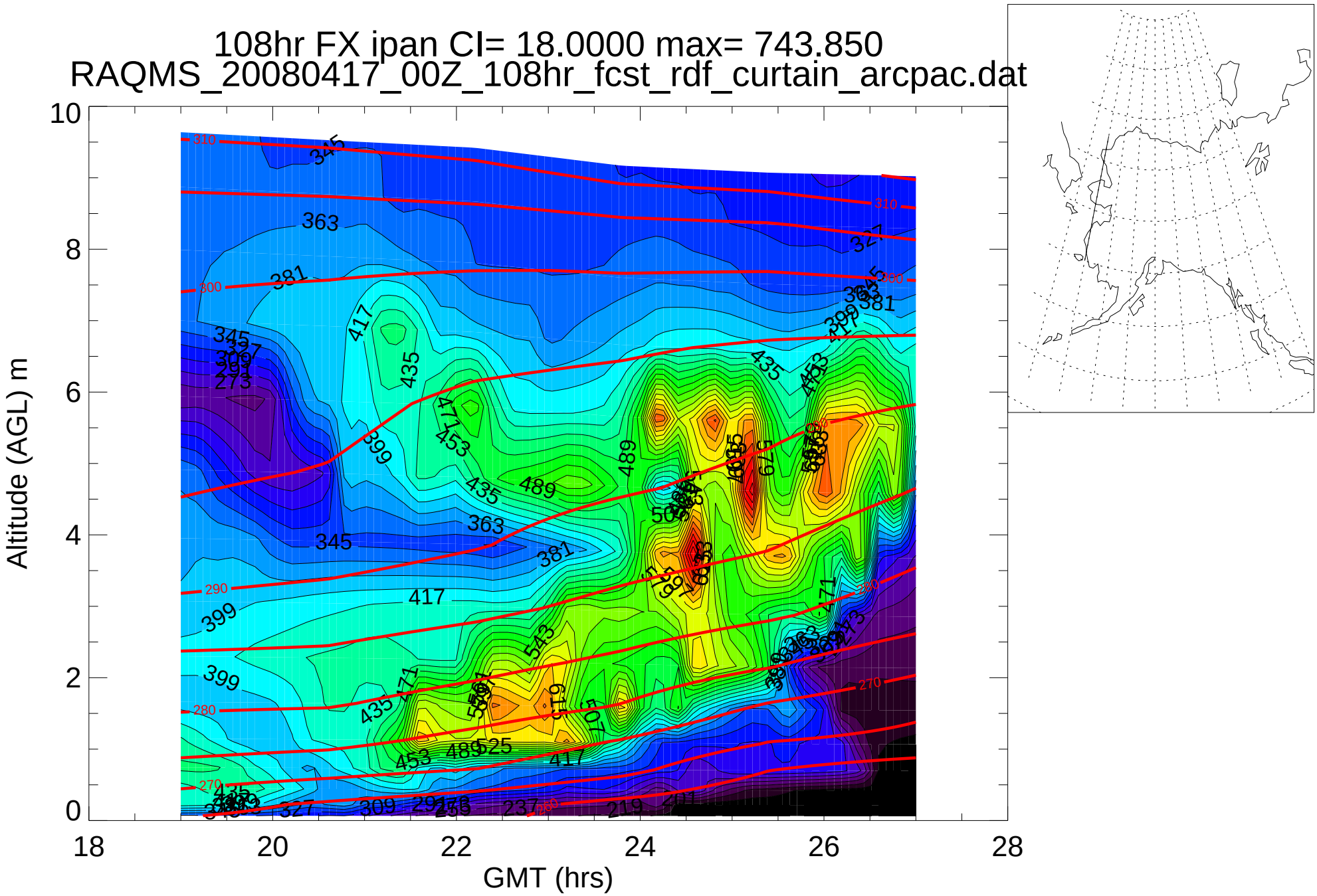
108hr FX ipan CI= 18.0000 max= 743.850
RAQMS_20080417_00Z_108hr_fcst_rdf_curtain_arcpac.dat
Altitude (AGL) m
GMT (hrs)
0
2
4
6
8
10
18
20
22
24
26
28

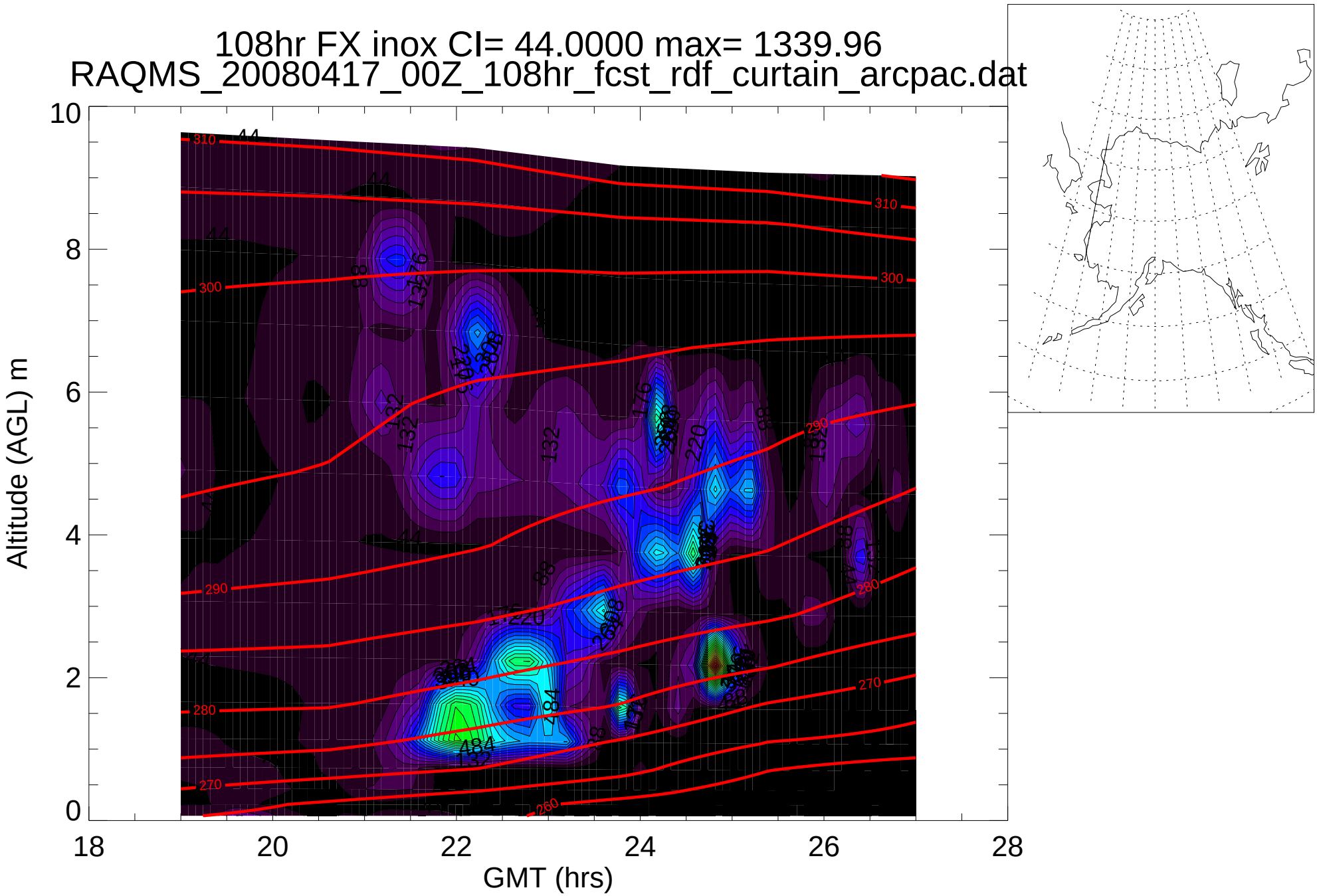
108hr FX inox CI= 44.0000 max= 1339.96
RAQMS_20080417_00Z_108hr_fcst_rdf_curtain_arcpac.dat
Altitude (AGL) m
GMT (hrs)
0
2
4
6
8
10
18
20
22
24
26
28
310
300
290
280
270
260
44
88
132
176
220
264
308
352
396
440
484

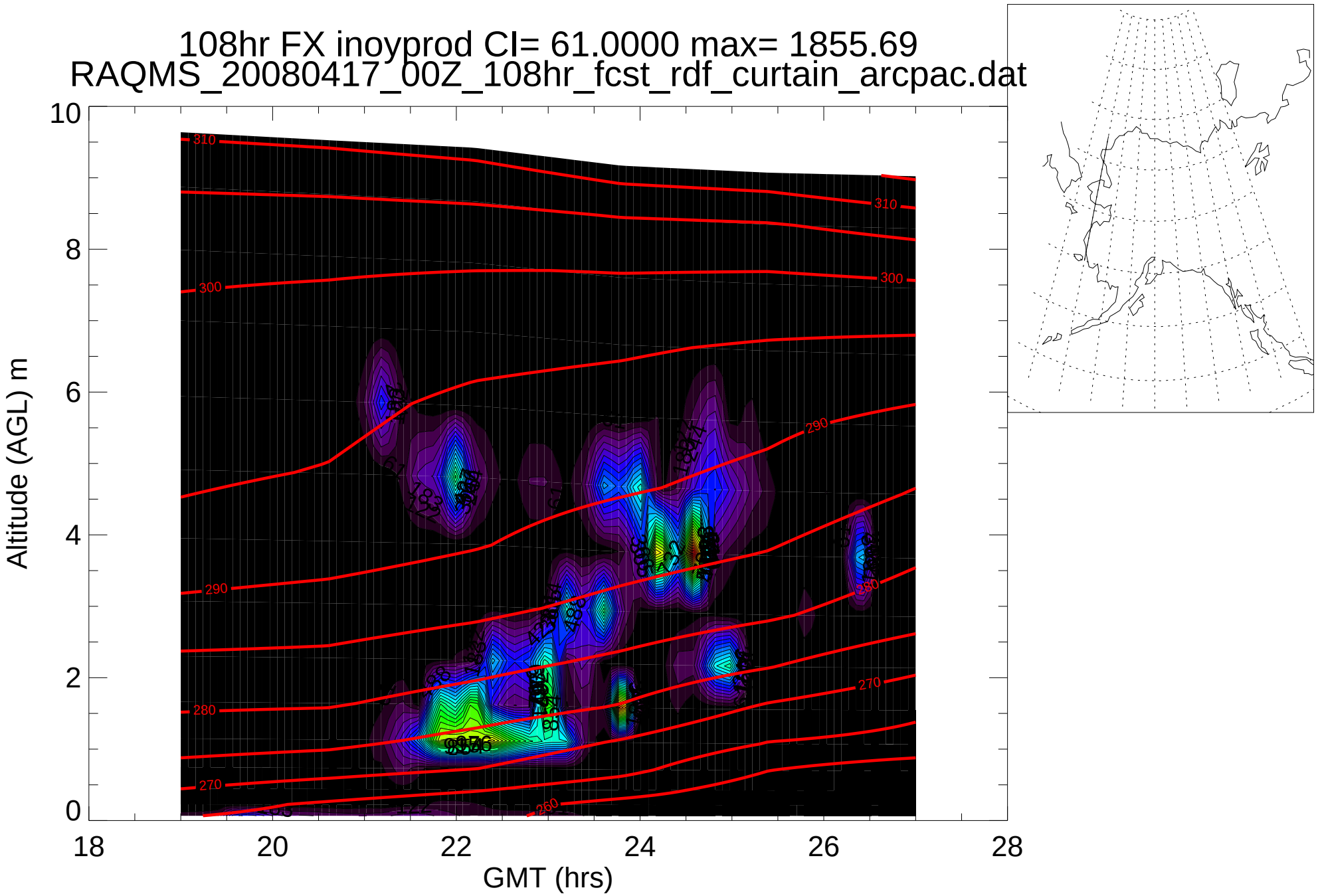
108hr FX inoyprod CI= 61.0000 max= 1855.69
RAQMS_20080417_00Z_108hr_fcst_rdf_curtain_arcpac.dat
Altitude (AGL) m
GMT (hrs)
0
2
4
6
8
10
18
20
22
24
26
28
310
300
290
280
270
260

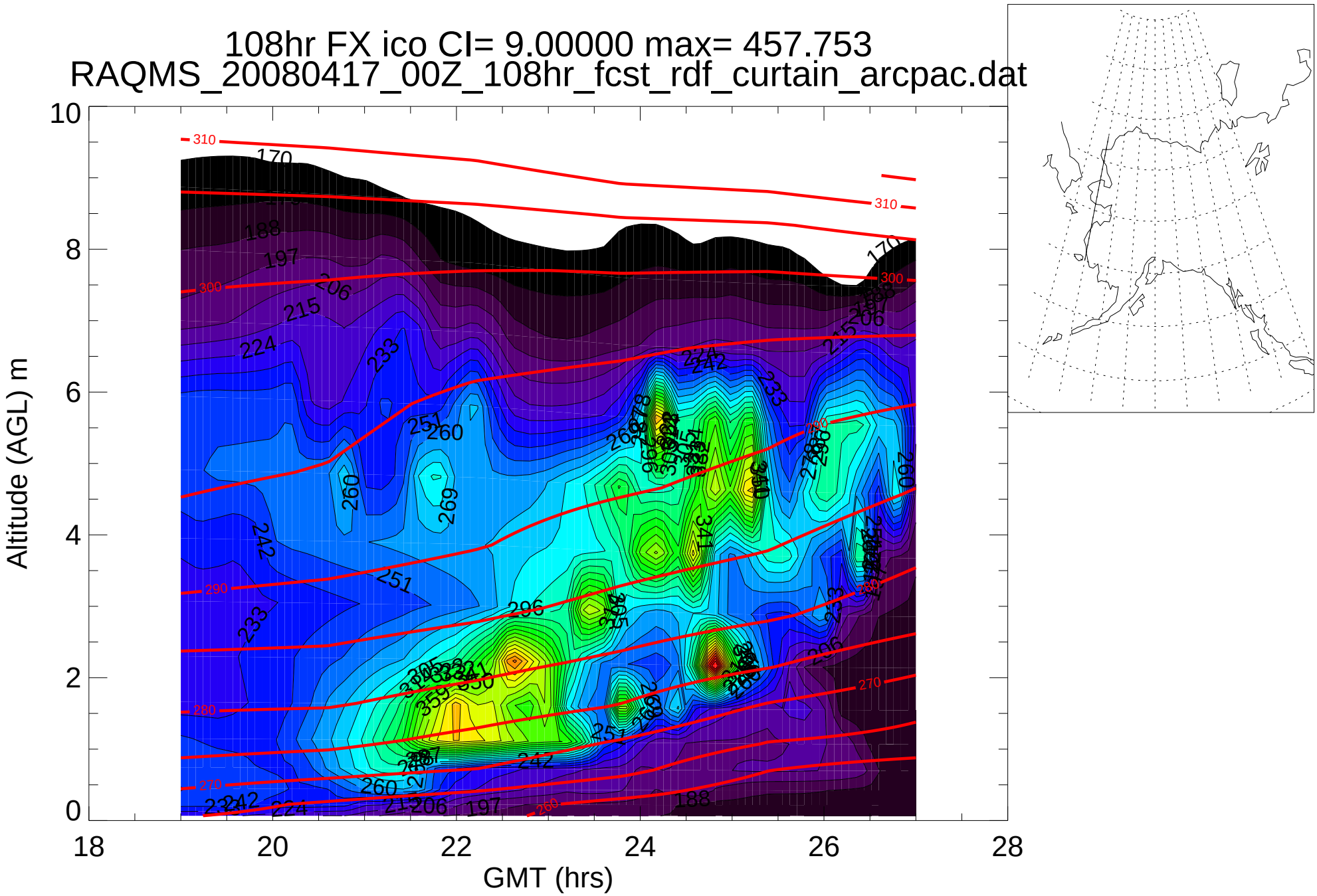
108hr FX ico CI= 9.00000 max= 457.753
RAQMS_20080417_00Z_108hr_fcst_rdf_curtain_arcpac.dat
Altitude (AGL) m
GMT (hrs)
0
2
4
6
8
10
18
20
22
24
26
28

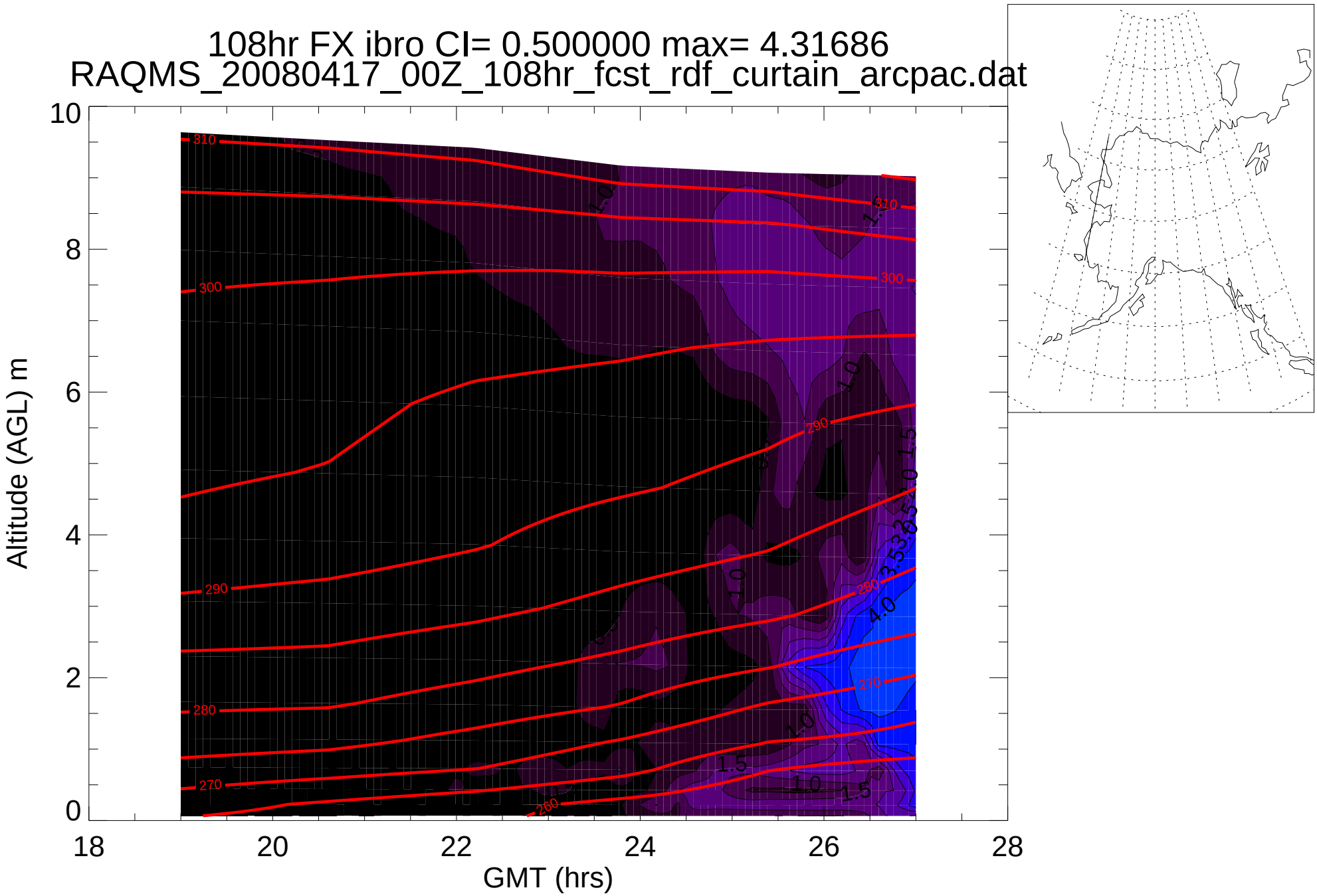
108hr FX ibro CI= 0.500000 max= 4.31686
RAQMS_20080417_00Z_108hr_fcst_rdf_curtain_arcpac.dat
Altitude (AGL) m
GMT (hrs)
0
2
4
6
8
10
18
20
22
24
26
28
310
300
290
280
270
260
1.0
1.5
3.5
4.0

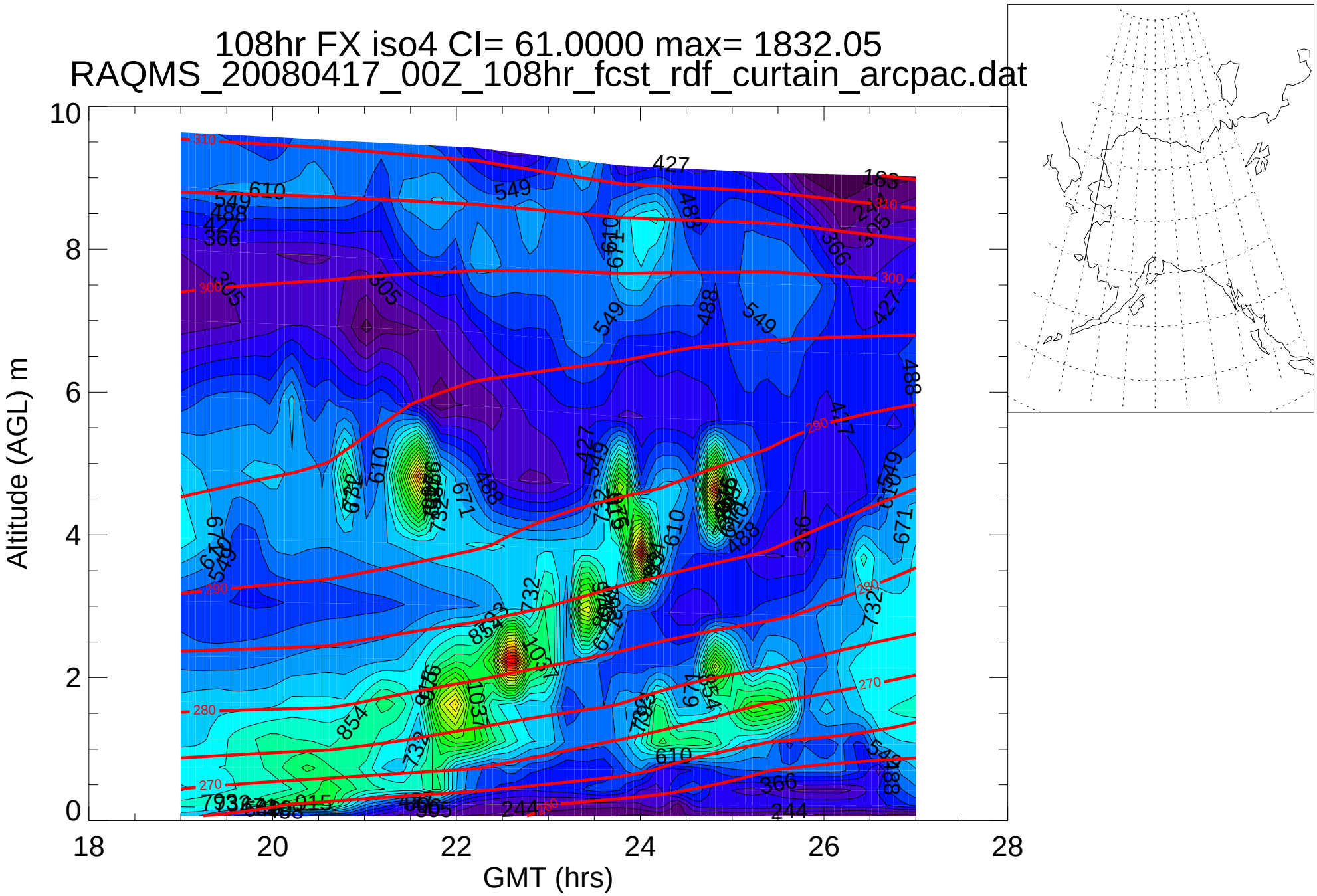
108hr FX iso4 CI= 61.0000 max= 1832.05
RAQMS_20080417_00Z_108hr_fcst_rdf_curtain_arcpac.dat
Altitude (AGL) m
GMT (hrs)
0
2
4
6
8
10
18
20
22
24
26
28

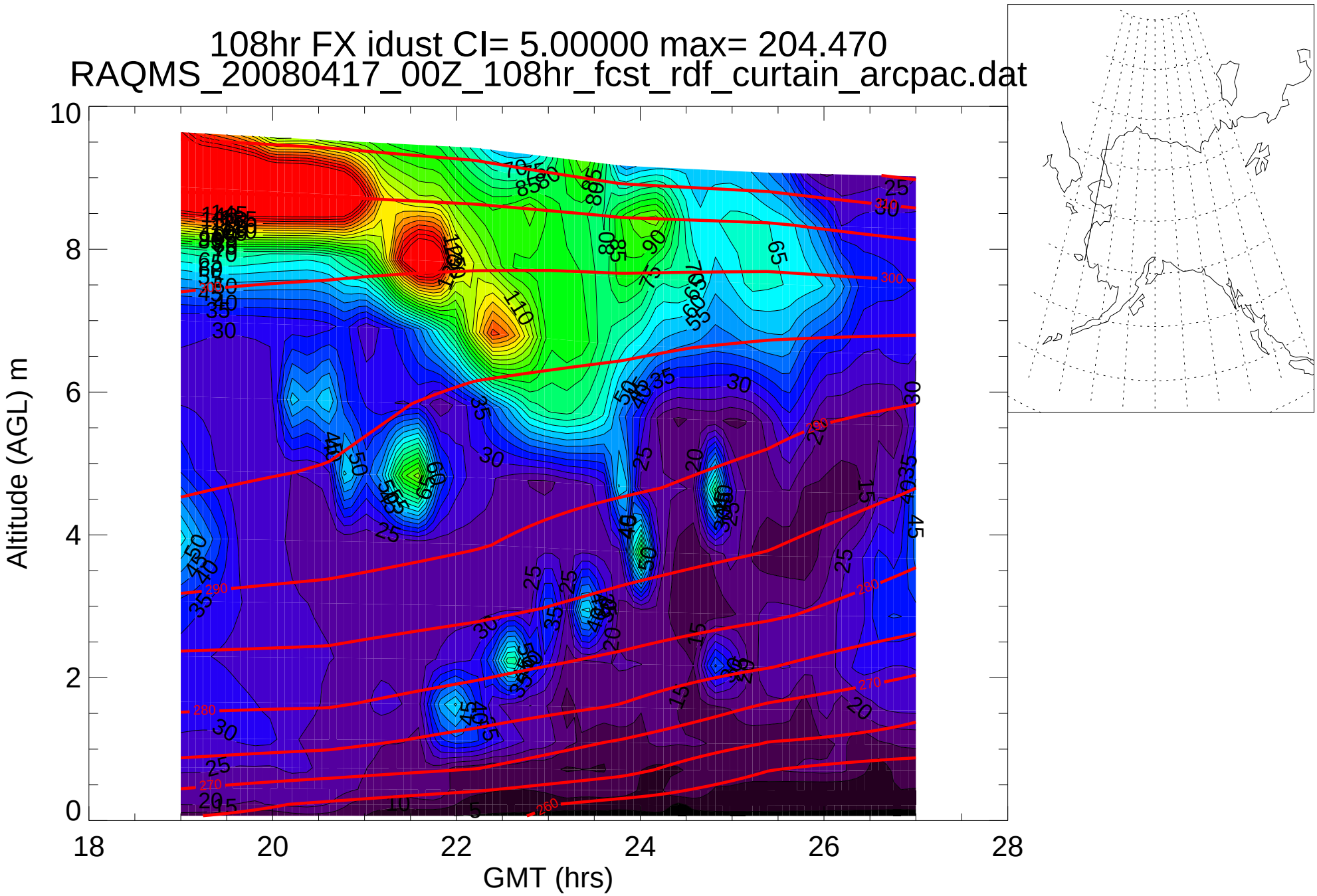
108hr FX idust CI= 5.00000 max= 204.470
RAQMS_20080417_00Z_108hr_fcst_rdf_curtain_arcpac.dat
Altitude (AGL) m
GMT (hrs)
0
2
4
6
8
10
18
20
22
24
26
28

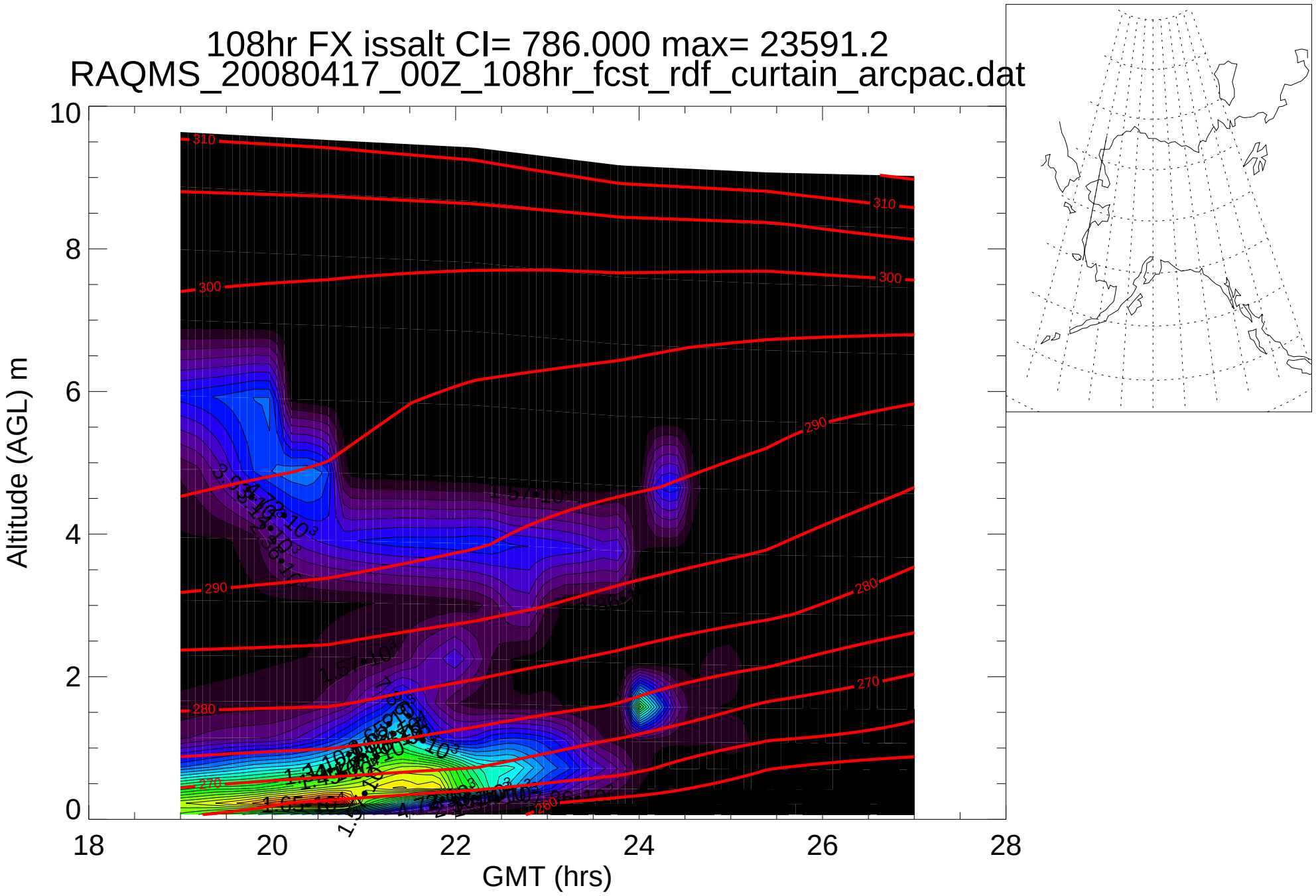
108hr FX issalt CI= 786.000 max= 23591.2
RAQMS_20080417_00Z_108hr_fcst_rdf_curtain_arcpac.dat
Altitude (AGL) m
GMT (hrs)
10
8
6
4
2
0
18
20
22
24
26
28
310
300
290
280
270
260

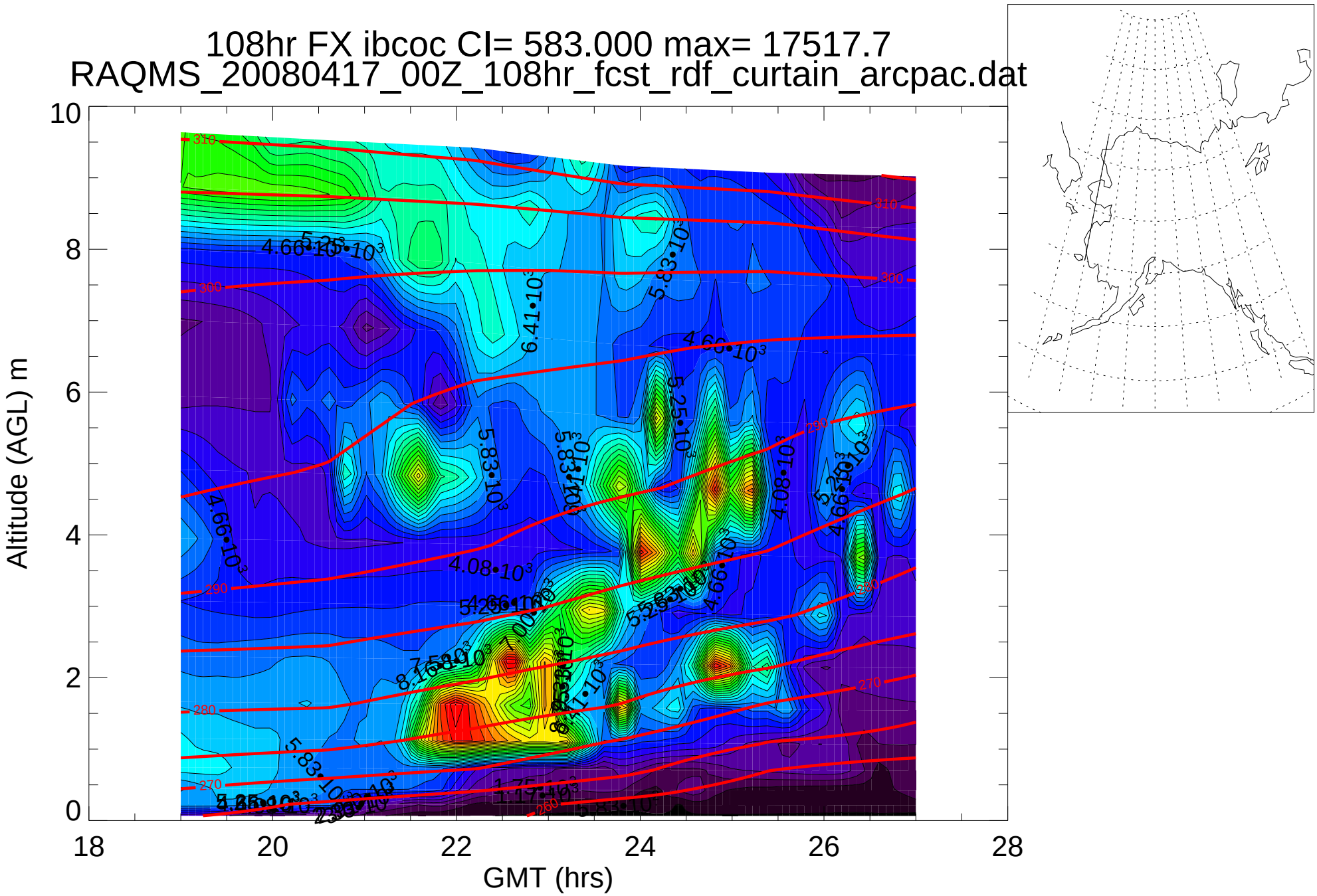
108hr FX ibcoc CI= 583.000 max= 17517.7
RAQMS_20080417_00Z_108hr_fcst_rdf_curtain_arcpac.dat
Altitude (AGL) m
GMT (hrs)
0
2
4
6
8
10
18
20
22
24
26
28
310
300
290
280
270
260

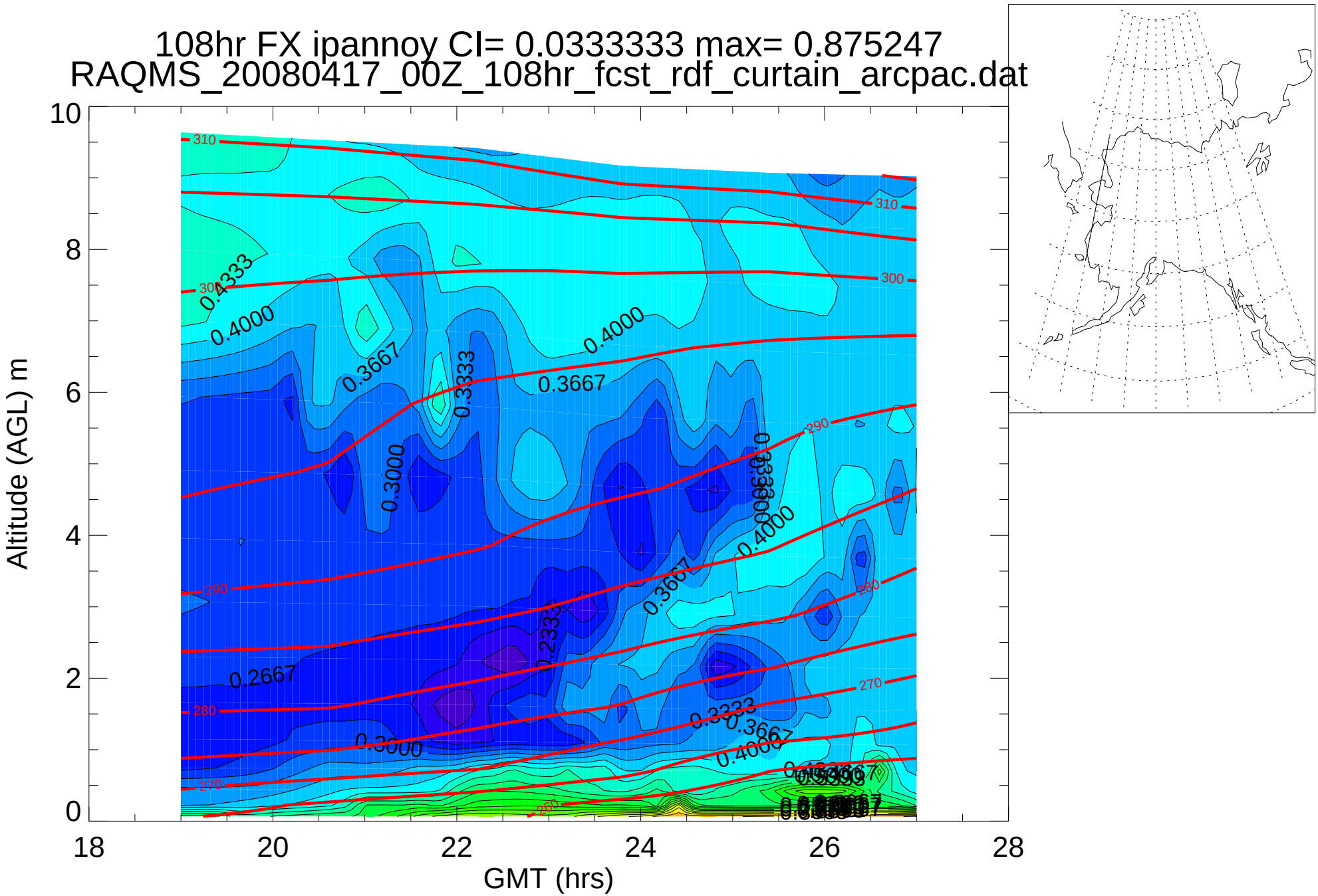
108hr FX ipannoy CI= 0.0333333 max= 0.875247
RAQMS_20080417_00Z_108hr_fcst_rdf_curtain_arcpac.dat
Altitude (AGL) m
GMT (hrs)
10
8
6
4
2
0
18
20
22
24
26
28
310
300
290
280
270
0.4333
0.4000
0.3667
0.3333
0.3000
0.2667

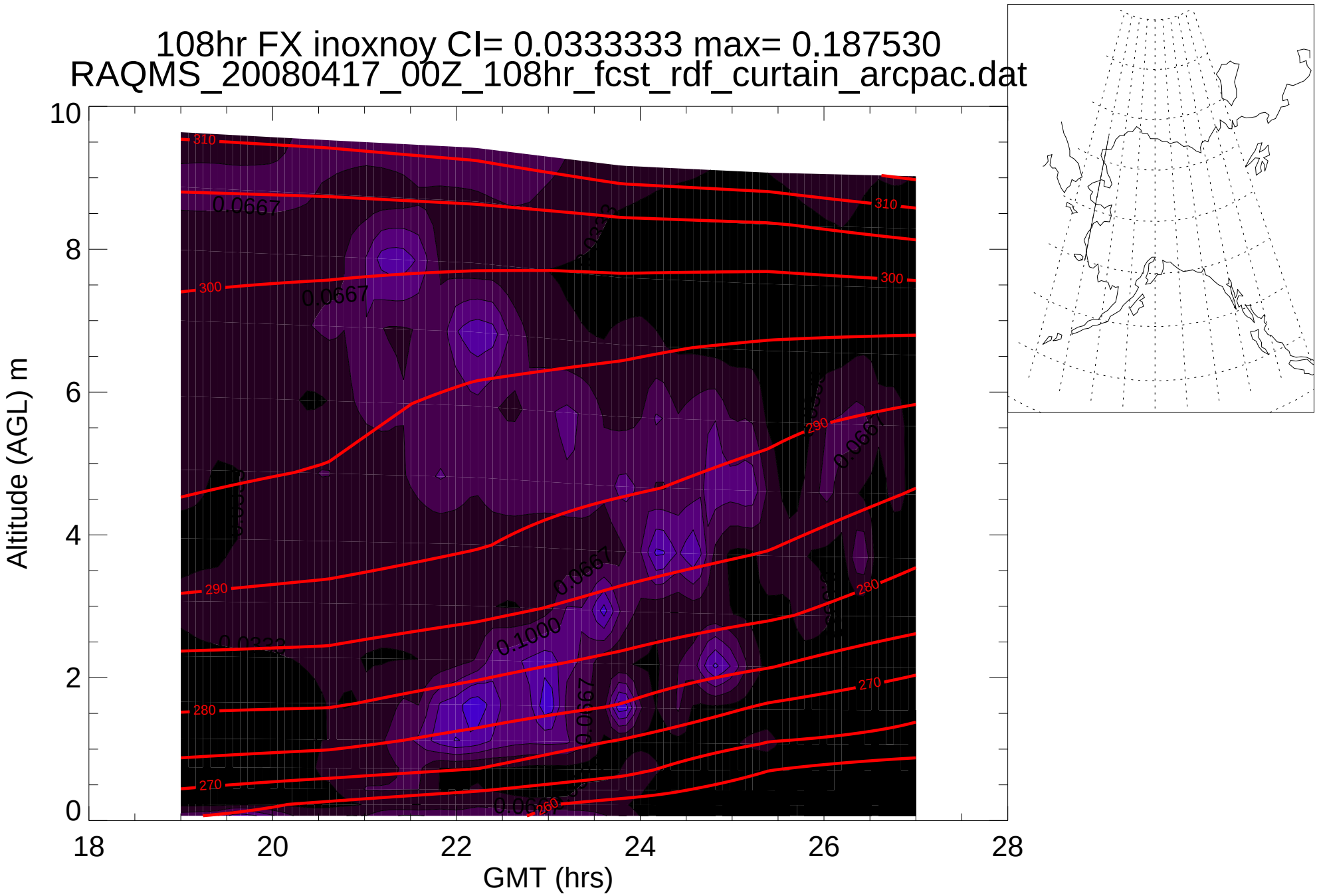
108hr FX inoxnoy CI= 0.0333333 max= 0.187530
RAQMS_20080417_00Z_108hr_fcst_rdf_curtain_arcpac.dat
Altitude (AGL) m
GMT (hrs)
0
2
4
6
8
10
18
20
22
24
26
28
310
300
290
280
270
260
0.0667
0.1000