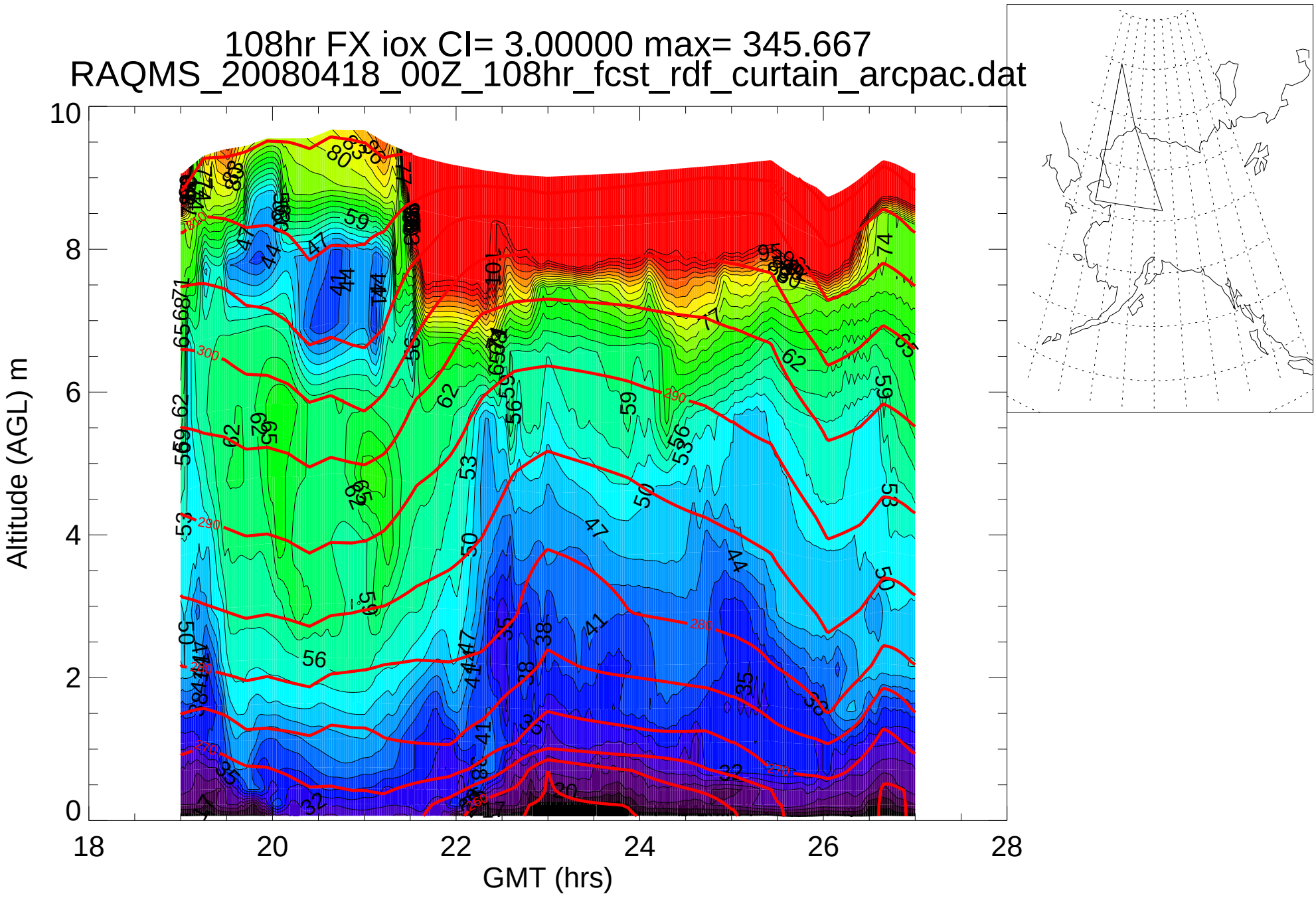
108hr FX iox CI= 3.00000 max= 345.667
RAQMS_20080418_00Z_108hr_fcst_rdf_curtain_arcpac.dat
Altitude (AGL) m
GMT (hrs)
0
2
4
6
8
10
18
20
22
24
26
28

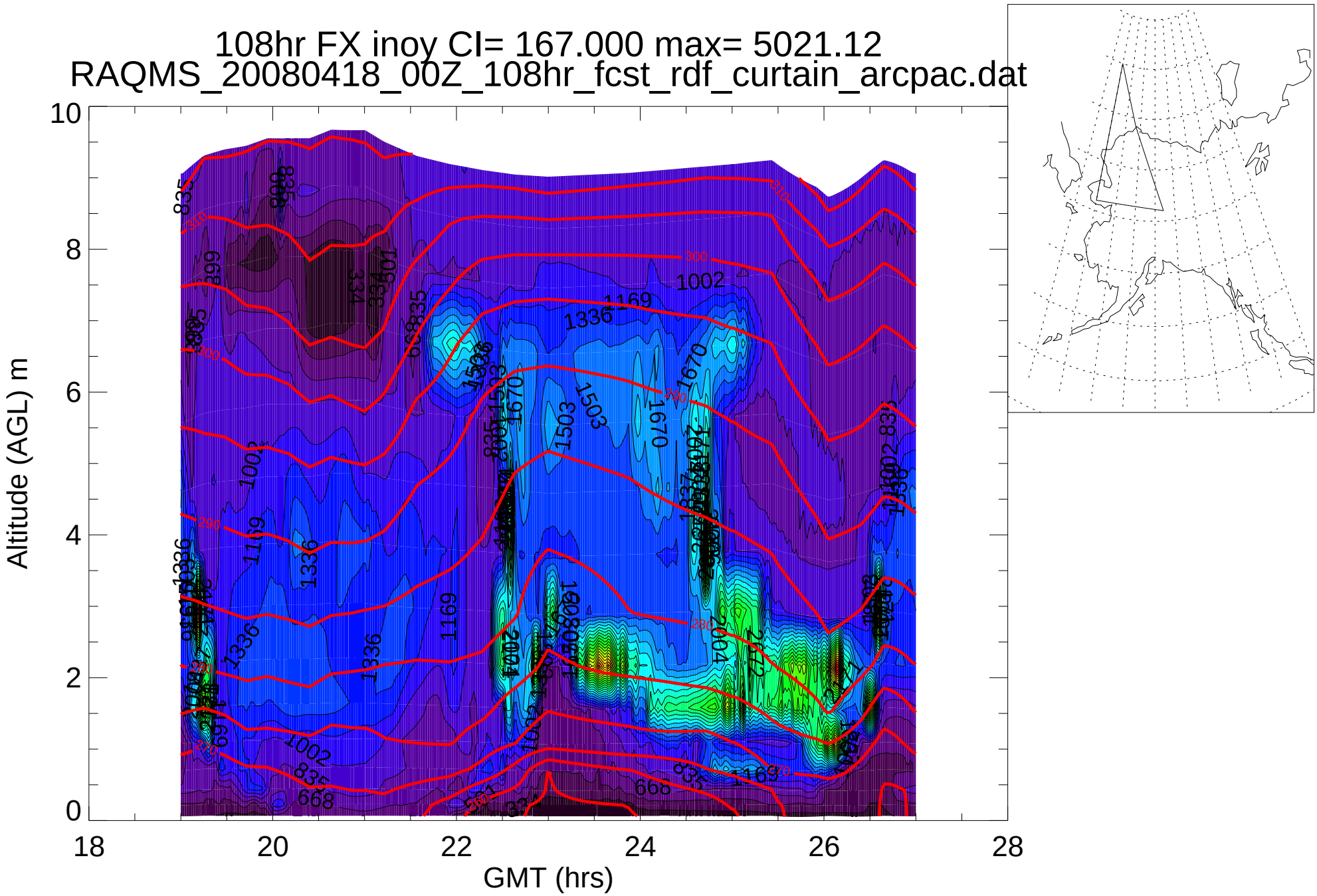
108hr FX inoy CI= 167.000 max= 5021.12
RAQMS_20080418_00Z_108hr_fcst_rdf_curtain_arcpac.dat
Altitude (AGL) m
GMT (hrs)
0
2
4
6
8
10
18
20
22
24
26
28

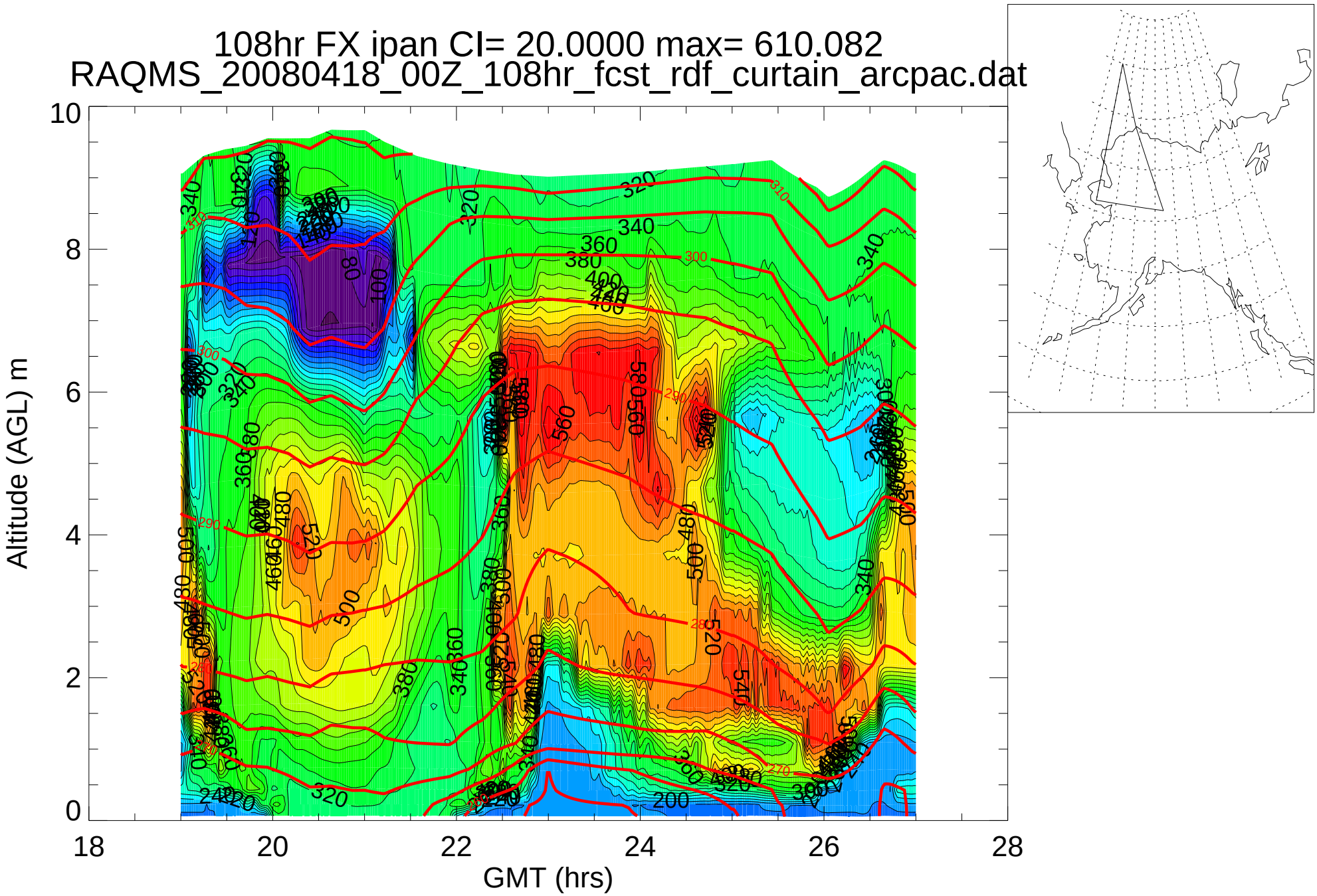
108hr FX ipan CI= 20.0000 max= 610.082
RAQMS_20080418_00Z_108hr_fcst_rdf_curtain_arcpac.dat
Altitude (AGL) m
GMT (hrs)
0
2
4
6
8
10
18
20
22
24
26
28

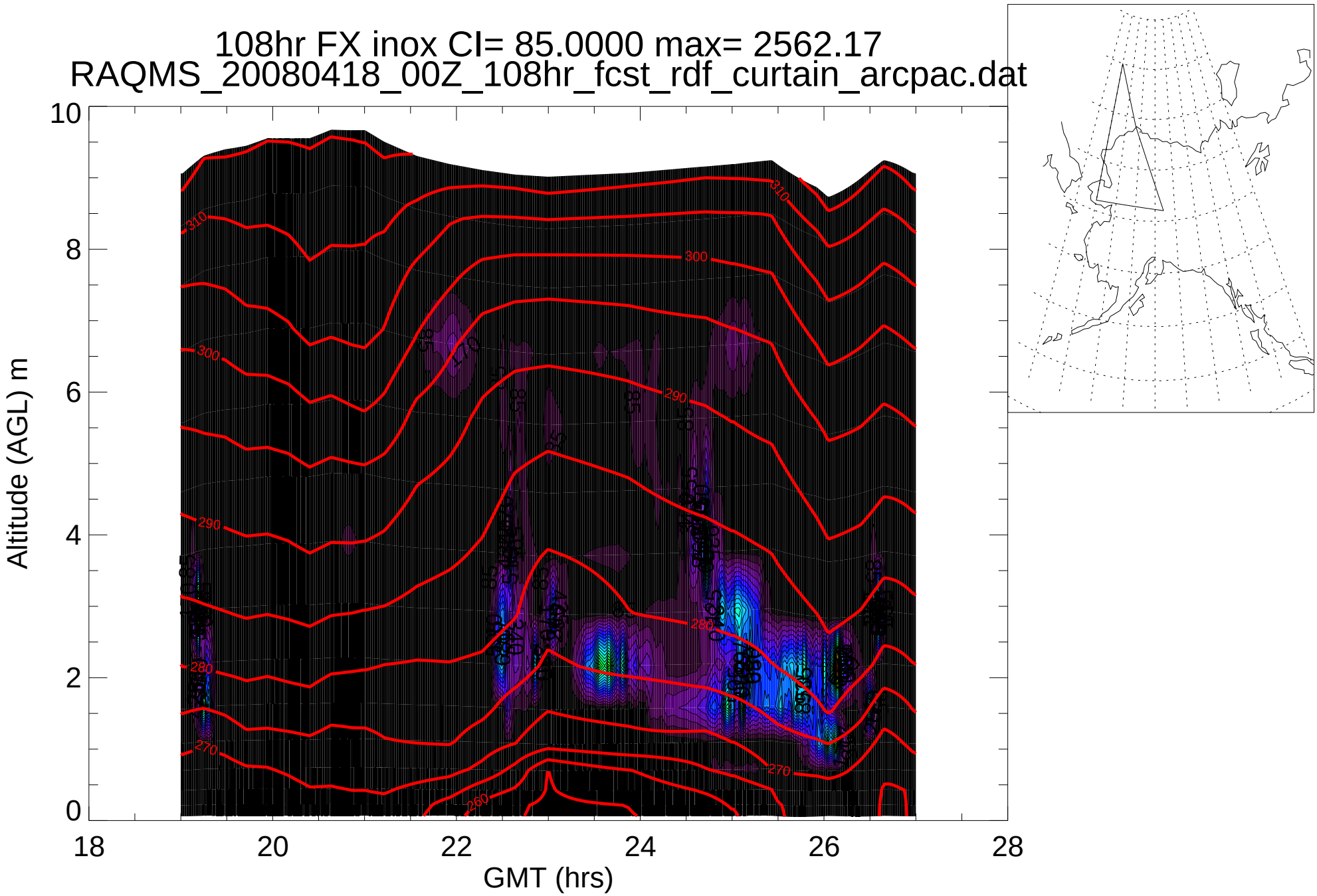
108hr FX inox CI= 85.0000 max= 2562.17
RAQMS_20080418_00Z_108hr_fcst_rdf_curtain_arcpac.dat
Altitude (AGL) m
GMT (hrs)
0
2
4
6
8
10
18
20
22
24
26
28
310
300
290
280
270
260

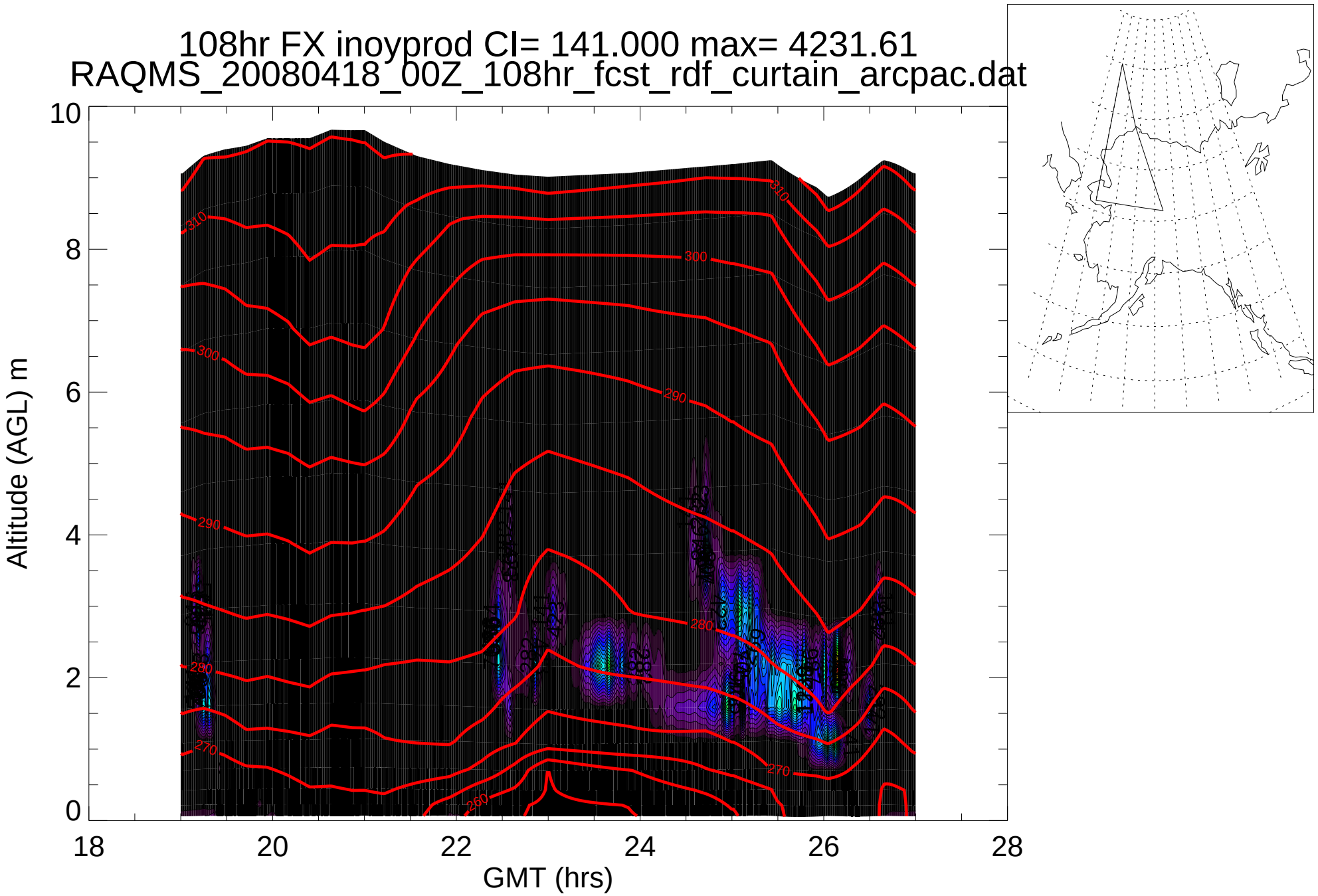
108hr FX inoyprod CI= 141.000 max= 4231.61
RAQMS_20080418_00Z_108hr_fcst_rdf_curtain_arcpac.dat
Altitude (AGL) m
GMT (hrs)
0
2
4
6
8
10
18
20
22
24
26
28
310
300
290
280
270

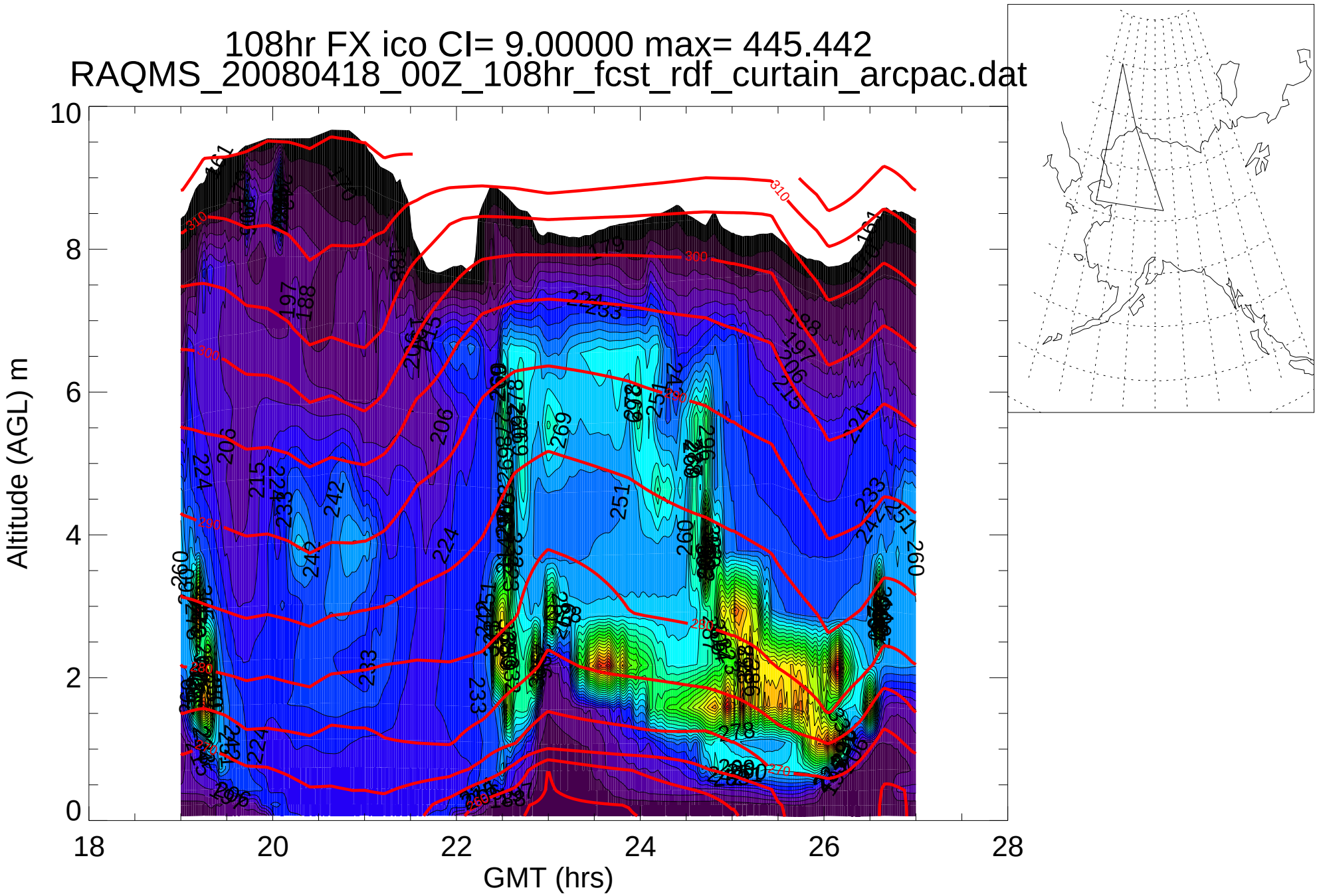
108hr FX ico CI= 9.00000 max= 445.442
RAQMS_20080418_00Z_108hr_fcst_rdf_curtain_arcpac.dat
Altitude (AGL) m
GMT (hrs)
0
2
4
6
8
10
18
20
22
24
26
28

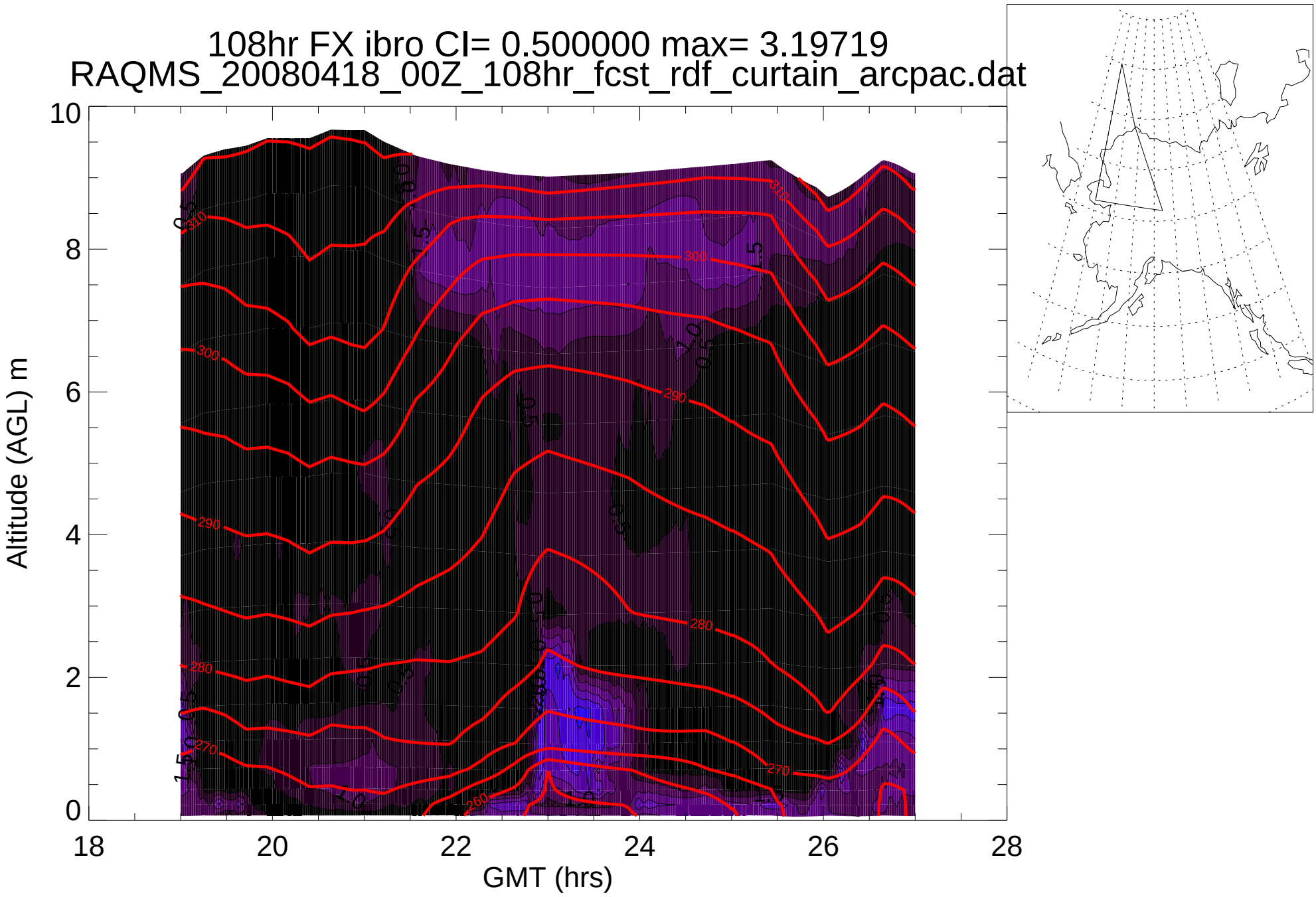
108hr FX ibro CI= 0.500000 max= 3.19719
RAQMS_20080418_00Z_108hr_fcst_rdf_curtain_arcpac.dat
Altitude (AGL) m
GMT (hrs)
0
2
4
6
8
10
18
20
22
24
26
28
270
280
290
300
310

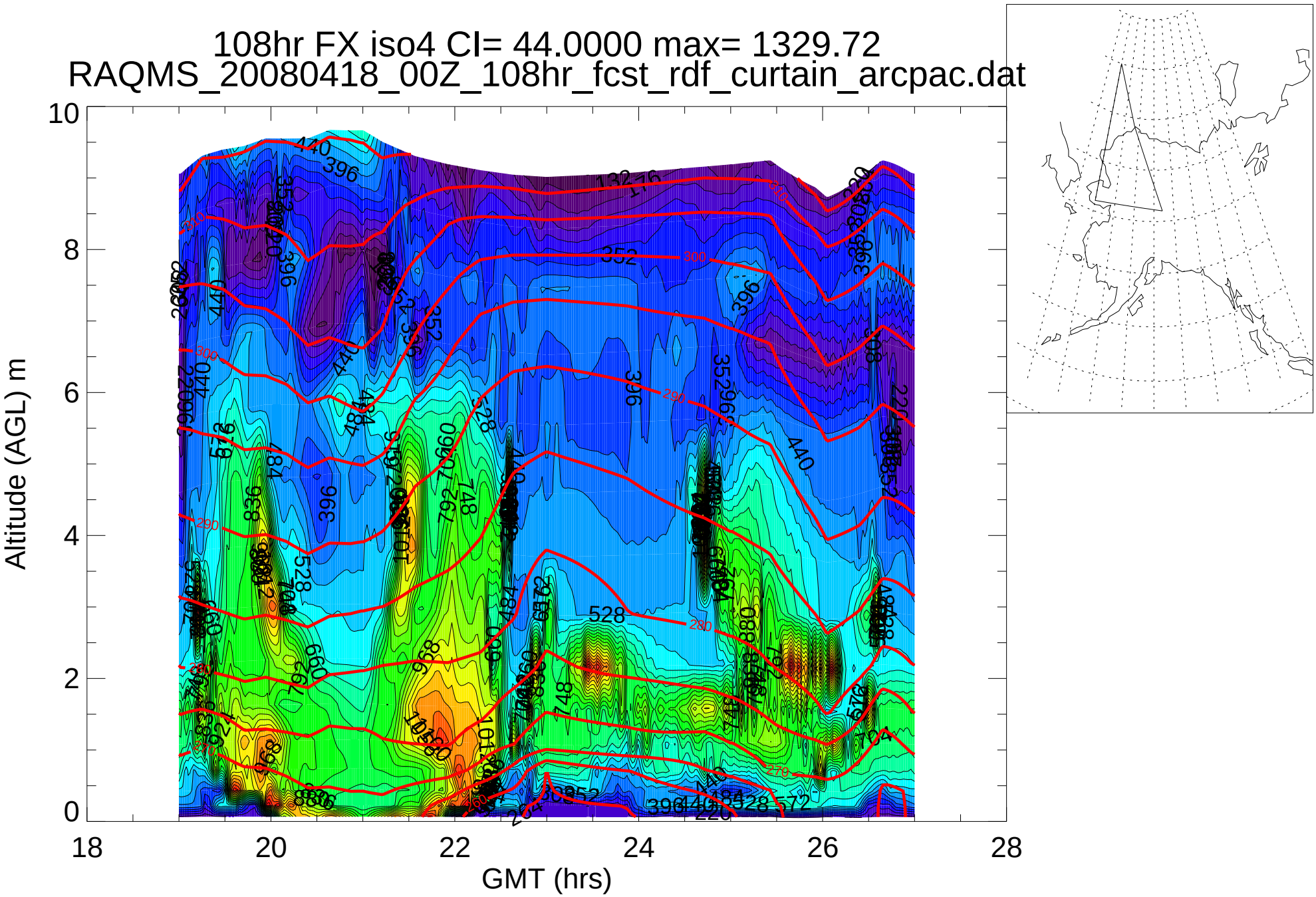
108hr FX iso4 CI= 44.0000 max= 1329.72
RAQMS_20080418_00Z_108hr_fcst_rdf_curtain_arcpac.dat
Altitude (AGL) m
GMT (hrs)
0
2
4
6
8
10
18
20
22
24
26
28

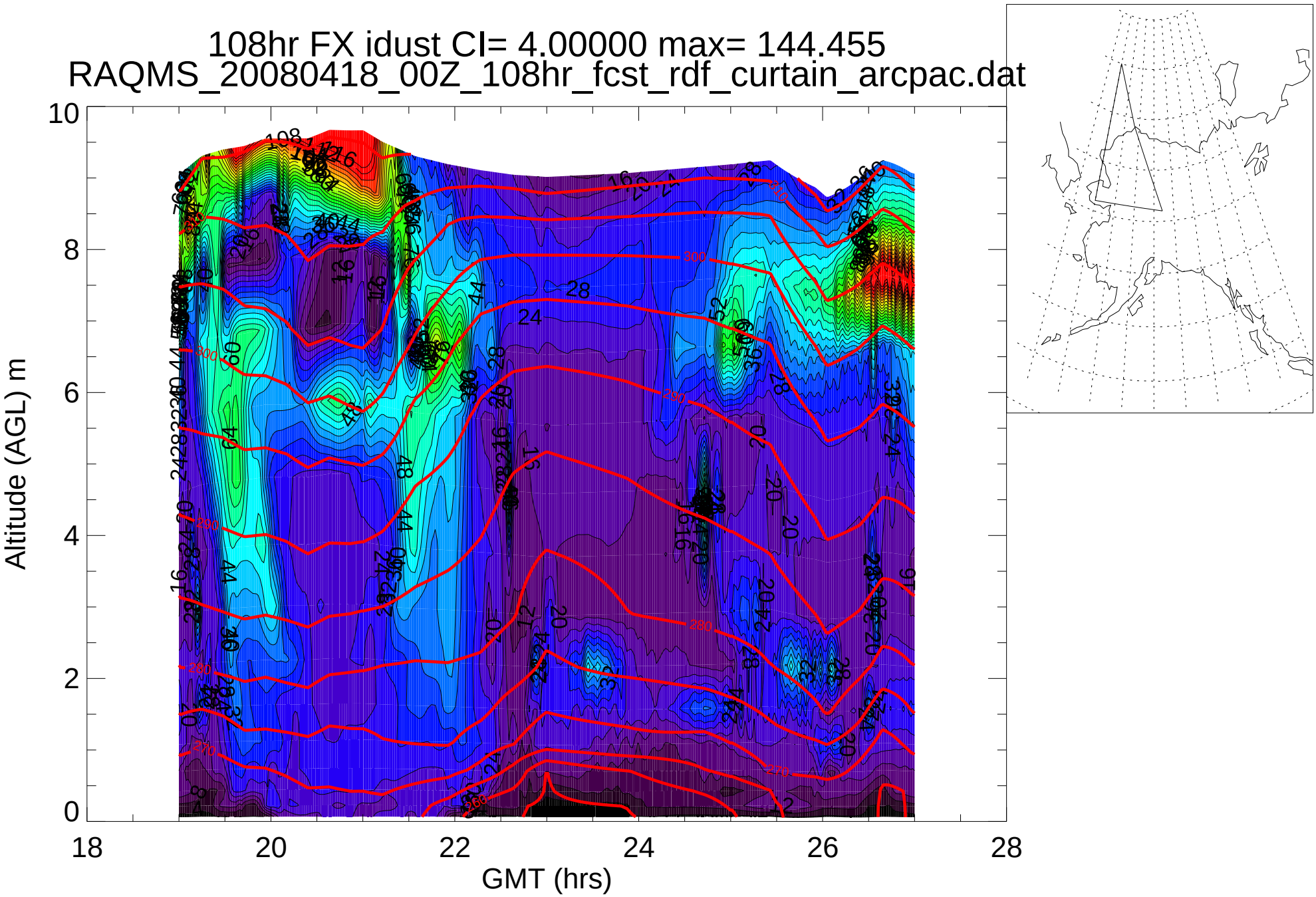
108hr FX idust CI= 4.00000 max= 144.455
RAQMS_20080418_00Z_108hr_fcst_rdf_curtain_arcpac.dat
Altitude (AGL) m
GMT (hrs)
0
2
4
6
8
10
18
20
22
24
26
28

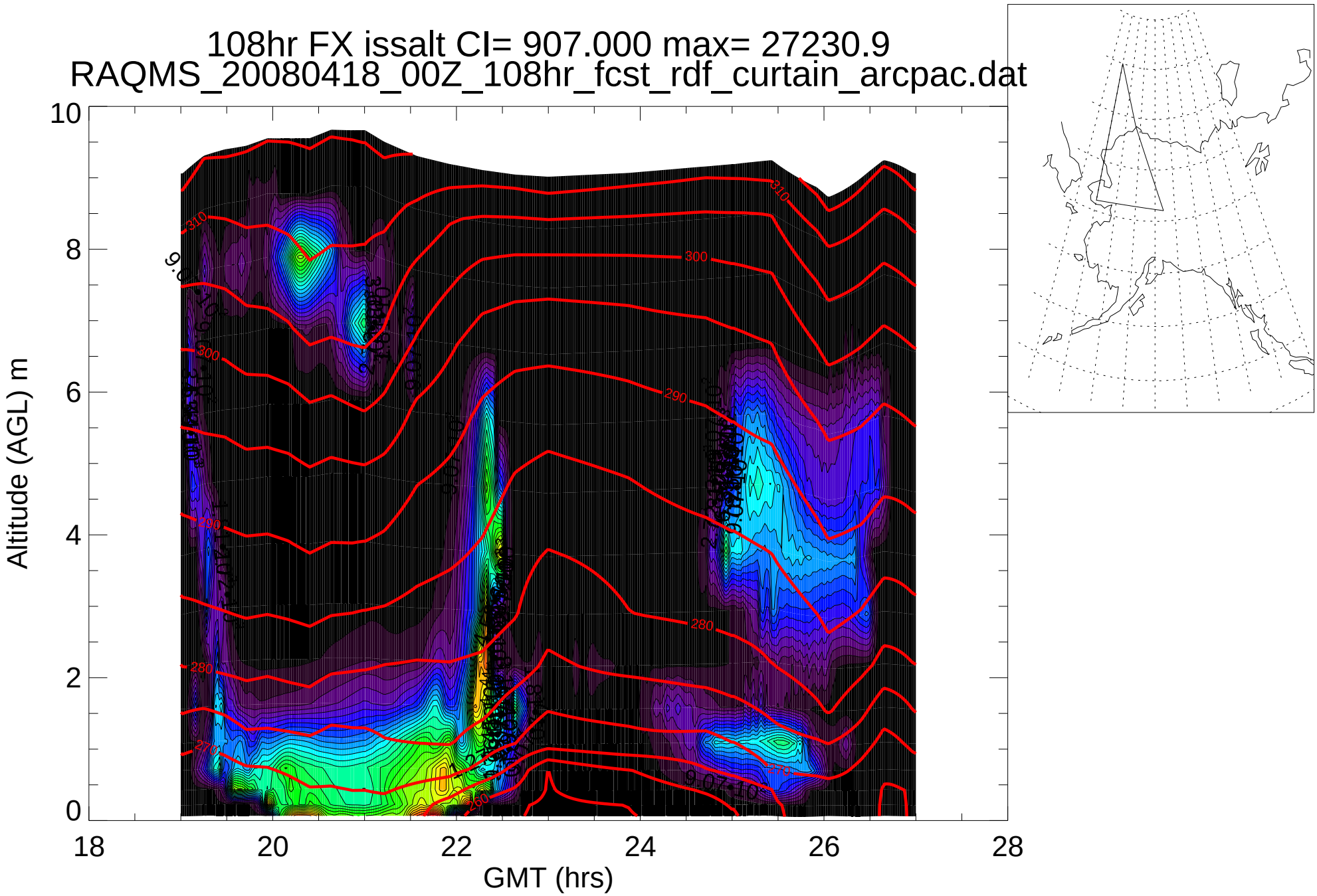
108hr FX issalt CI= 907.000 max= 27230.9
RAQMS_20080418_00Z_108hr_fcst_rdf_curtain_arcpac.dat
Altitude (AGL) m
GMT (hrs)
0
2
4
6
8
10
18
20
22
24
26
28
310
300
290
280
270
260

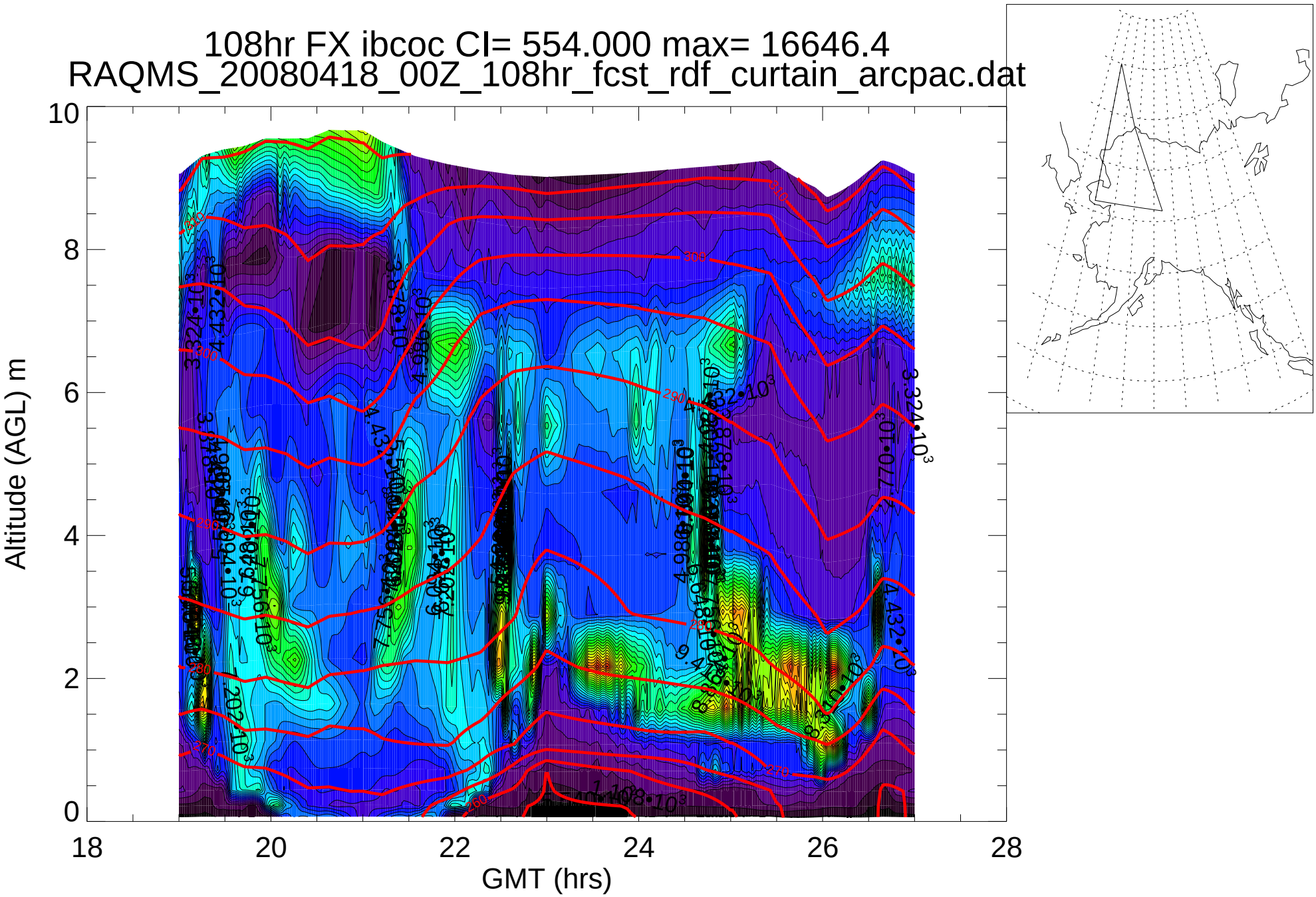
108hr FX ibcoc CI= 554.000 max= 16646.4
RAQMS_20080418_00Z_108hr_fcst_rdf_curtain_arcpac.dat
Altitude (AGL) m
GMT (hrs)
0
2
4
6
8
10
18
20
22
24
26
28

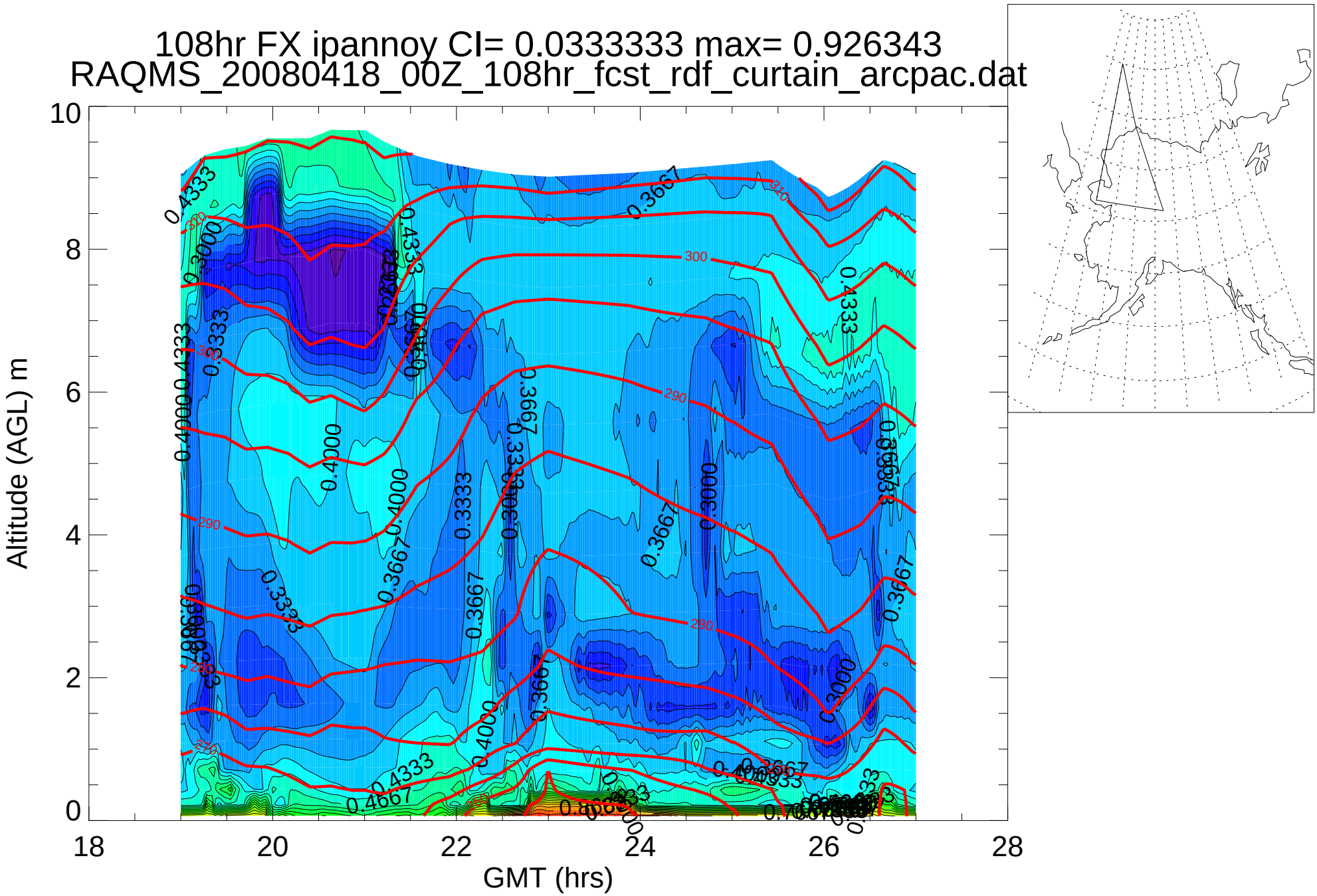
108hr FX ipannoy CI= 0.0333333 max= 0.926343
RAQMS_20080418_00Z_108hr_fcst_rdf_curtain_arcpac.dat
Altitude (AGL) m
GMT (hrs)
0
2
4
6
8
10
18
20
22
24
26
28
0.4333
0.4000
0.3667
0.3333
0.3000
0.4667
290
300
310

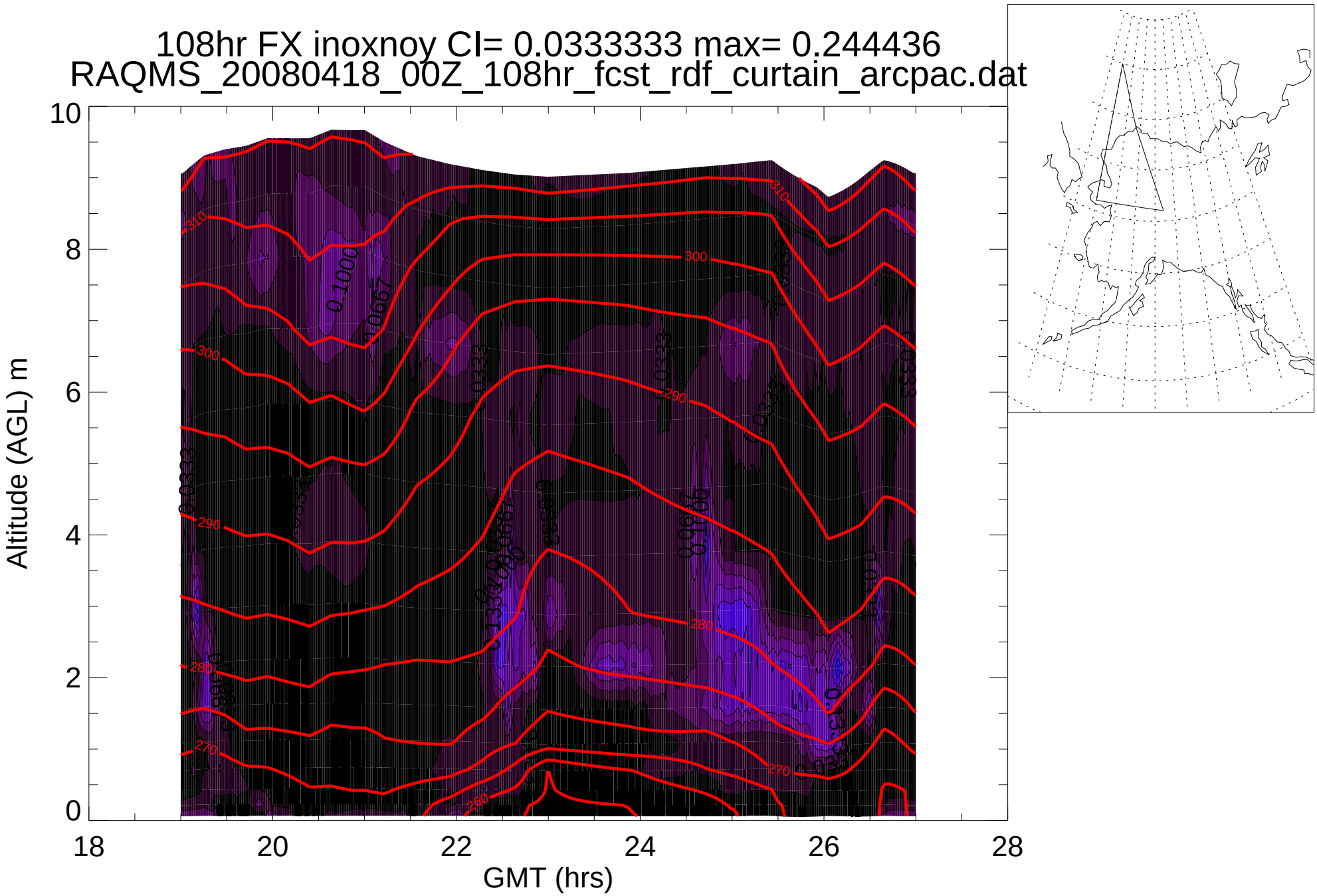
108hr FX inoxnoy CI= 0.0333333 max= 0.244436
RAQMS_20080418_00Z_108hr_fcst_rdf_curtain_arcpac.dat
Altitude (AGL) m
GMT (hrs)
0
2
4
6
8
10
18
20
22
24
26
28
310
300
290
280
270
0.1000
0.0667
0.0333